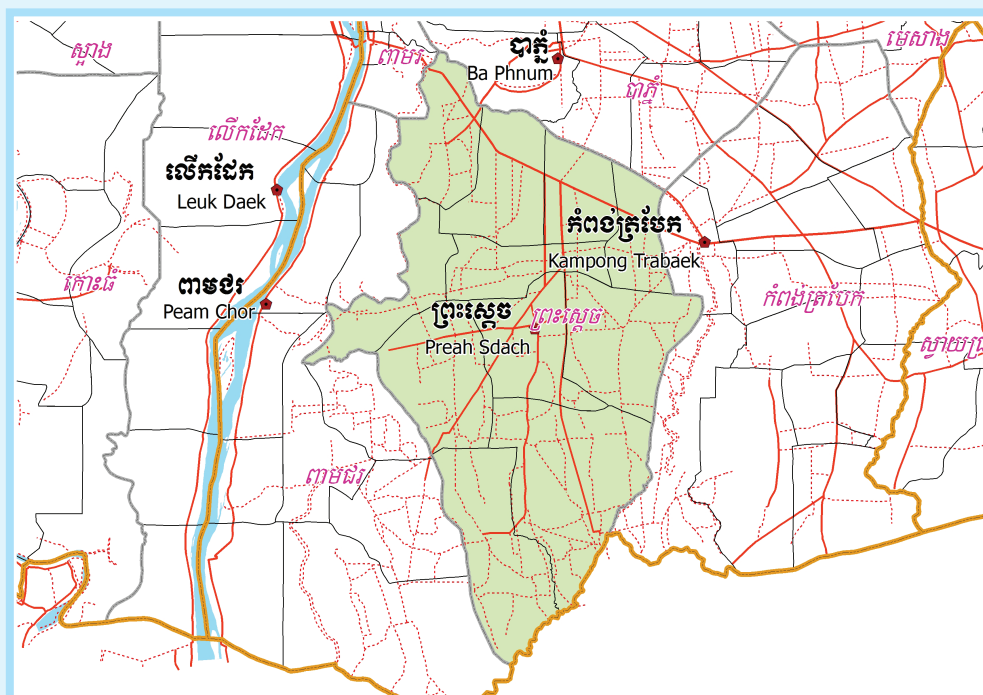


KINGDOM OF CAMBODIA
Nation Religion King



**National Committee for Sub-National
Democratic Development (NCDD)**



PREAH SDACH DISTRICT DATA BOOK 2009

District Code Nr: 1409
Prey Veng Province

October 2009

Preah Sdach District Data Book 2009

District Code Nr: 1409

Prey Veng Province

Table of Contents

List of Abbreviations	i
Glossary.....	ii
Preface	vi
Introduction	vii
SECTION A: GEOGRAPHY	1
1 Administration and Infrastructure.....	3
2 Land Use and Natural Resources.....	5
3 Geography	7
3.1 Land Area	7
3.2 Distances between Offices	7
SECTION B: DISTRICT PROFILE	9
1 General Information	11
1.1 Population of the District.....	11
1.2 Occupations	12
1.3 Property	14
2 Infrastructure and Economy.....	17
2.1 Roads in meters over 3 years.....	17
2.2 Sewerage Pipes in meters over 3 years.....	17
2.3 Drainage and Bridges	17
2.4 Services in the District	17
2.5 Agriculture.....	18
3 Social Aspects	29
3.1 Education	29
3.2 Health.....	35
3.3 Water and Sanitation	37
3.4 Vulnerable groups.....	41
3.5 Migration	43
4 Natural Resources and Environment (NRE).....	45
4.1 Families involved with NRE issues over 3 years	45
4.2 Percentage of Families involved with Natural Resource issues, by Commune, for 2008	45
4.3 Percentage Houses with access to Garbage collection and Families affected by environmental Pollution, by Commune, for 2008	45
4.4 Percentage Families using chemical Fertilizer and chemical Pesticides, by Commune, for 2008 ..	46
5 Administration and Security	47

5.1	Birth Registration across 3 years.....	47
5.2	Number of unregistered Infants born in 2008, by Commune	47
5.3	Registered criminal Cases over 3 years	47
5.4	Registered criminal Cases per 10,000 people, by Commune, for 2008.....	47
5.5	Number of registered Land Disputes, by Commune, in 2008	48
6	Gender	49
6.1	Registered Domestic Violence over 3 years.....	49
6.2	Percentage of registered cases of Families experiencing domestic Violence, by Commune, in 2008	49
6.3	Women's involvement over 3 years.....	49
6.4	Percentage of Female Participants in Civil Society and of 18-60 year women with uncertain Jobs, by Commune, in 2008	50
6.5	Female-headed Households over 3 years.....	50
6.6	Percentage female-headed Households and with Children of less than 5 years old, by Commune, in 2008	50
7	Indigenous People in the District	51
7.1	Ethnic Minorities in the District over 3 years.....	51
7.2	Other Minorities in the District over 3 years.....	51
	SECTION C: PLANS AND PROJECTS	53
8	Priorities and Plans	55
8.1	Priorities of Commune Councils for 2009 in the District by Sector	55
8.2	Temporary Agreements by Commune, for 2009	65
8.3	Outputs, estimated and actual costs of C/S Fund Projects between 2005 and 2008, by Commune	86
8.4	Total Expenditure on C/S Fund Projects by sector and commune between 2005 and 2008.....	90
8.5	Actual 2009 C/S Fund projects by Commune	91
9	District level Projects from 2006 to 2009	95
9.1	District Initiative Infrastructure Projects from 2006 to 2009	95
9.2	District Initiative Service Projects from 2006 to 2009	96
9.3	Inter Commune Council Projects in 2008 and 2009	97
9.4	Other Projects in 2008 and 2009	99
	SECTION D: SERVICES AND ORGANIZATIONS	105
10	Infrastructure.....	107
10.1	Length of and Expenditure on Roads in 2008, by District	107
10.2	Scale of and Expenditure on Irrigation in 2008, by District.....	107
10.3	Power Supply in 2008, by District	108
11	Health Facilities.....	110

11.1 Health Facilities in the Province, by Operational District.....	110
11.2 Health Facilities and Staff in the province, by Operational District.....	111
11.3 Deliveries in 2007 in the Province, by Operational District.....	114
12 Education	115
12.1 Schools, Classes, Students, Staff, for for all levels, for 2007/2008 by District.....	115
12.2 Characteristics of Schools and School Principals for 2007/2008 by Commune	115
12.3 Enrolment by Level of Education, 2006/2007 by Commune	116
12.4 Enrolment by Level of Education, 2007/2008 by Commune	116
12.5 Aspects of Enrolment for 2007/2008 by Commune.....	117
12.6 School Buildings for all schools in the District for 2007/2008, by Commune	117
12.7 Conditions of Classrooms and Existence of Separate School Office and Library, by Commune	118
12.8 Community Participation and Financing across all schools in the District for 2007/2008 by Commune	119
12.9 Percentage Student Flow Rates and Graduation by level 2006/2007, by Commune	119
13 Staff and Resources at the District	120
13.1 District Councilors elected in 2009	120
13.2 Committees of the Council.....	121
13.3 Board of Governors.....	121
13.4 Offices under Sala Krong, Sala Srok and Sala Khan	121
13.5 Municipality/District/Khan line offices.....	121
13.6 Properties and Equipment of District Administration	122
13.7 Registered Revenue of the District Administration in 2008	123
13.8 Services in the District	123
13.9 Civil Society Organizations active in the District.....	124
13.10 Private Sector Organizations.....	125
SECTION E: POVERTY DATA	127
14 Data on Poverty	129
14.1 Predicted Poverty Rates for 2009, by commune	129
14.2 Poverty data from survey.....	129

List of Abbreviations

#	Number
AGR	Agriculture
BR	Birth Registration
C. Pilot	Piloted Commune
C/S	Commune / Sangkat
CBO	Community-Based Organization
CDB	Commune Database
CDPD	Commune Development and Planning Database
CIP	Commune Investment plan
CLTS	Community Led-Total Sanitation
Comm.	Commune
Com Cov	Commune Covered
CPA	Complementary Package of Activities
CPS	Community Preschool
CCWC	Commune Committees for Women and Children
DANIDA	Danish International Development Agency
DDLG	Democratic Development and Local Governance Project (EC-UNDP)
DFID	Department For International Development (UK)
DIP	District Initiative Project
DIS	District Information System
District PDRD	District Office of Rural Development
District WP	District Work Plan
DIW	District Integration Workshop
DoLA	Department of Local Administration
Dr	Doctor
DWRM	District Office of Water Resource and Meterology
ECD	Early Childhood education (part of PE)
EMIS	Education Management Information System
Event IC	Celebration of International Days
FDH	Former District Hospital
GTZ	German Society for Technical Cooperation (Gesellschaft für Technische Zusammenarbeit GmbH)
Ha	Hectare
HC	Health Center
HC (NB)	Health Center (no building)
HH	Headed Household
HSI	Intervention for Health
HP	Health Post
HW	Hand Washing
ICC	Inter Commune Council
IFAD	International Fund for Agricultural Development
IND	Industry
Inter-commune	Inter-Commune Project Management Committee or Inter-commune project
IO	International Organization
LASED	Land Allocation for Socio-Economic Development
LGCR	Local Governance for Children's Rights
M&E	Monitoring and Evaluation
MA	Medical Assistant
MoEYS	Ministry of Education, Youth and Sports
MoH	Ministry of Health

MoP	Ministry of Planning
MPA	Minimum Package of Activities
MW1	Primary Midwives
MW2	Secondary Midwives
n/a	Not available
NCD	National Contracts Database
NCDD	National Committee for Sub-National Democratic Development
NGO	Non-Governmental Organization
NRML	Natural Resources Management and Livelihood
NU1	Primary Nurse
NU2	Secondary Nurse
OD	Operational District
ODF	Open Defecation Free
Ope. Costs	Operational Costs
Others	Other Staff
PBW	Public Works
PDoEYS	Provincial Department of Education, Youth and Sport
PDRD	Provincial Department of Rural Development
PDWRM	Provincial Department of Water Resource and Meteorology
PE	Parenting Education
PHAST	Participatory Hygiene and Sanitation Transformation
PHD	Provincial Health Department
PID	Project Information Database
PMC	Project Management Committee
Pop 04-05	Population Covered 2004 or 2005
PSDD	Project to Support Democratic Development through Decentralization and Deconcentration
RRD	Rural Road Development
RH	Referral Hospital
RILGP	Rural Investment and Local Governance Project
RPRP	Rural Poverty Reduction Program
RuLIP	Rural Livelihoods Improvement Program
SIDA	Swedish International Development Cooperation Agency
SPPA	Senior Provincial Program Advisor
TBA	Traditional Birth Attendant
UNDP	United Nations Development Project
UNICEF	United Nations Children's Fund
Vil	Village
Vil Cov	Village Covered
VIL-HC	Distance from Village to Health Center
WASH	Water, Sanitation and Hygiene
WRM	Water Resource and Meteorology

Glossary

C/S Fund: The Commune/Sangkat Fund is established and managed by the Government of Cambodia to provide financial support for development projects and administrative costs of Commune/Sangkat Councils. The amount is determined as a percentage of the National Budget (for 2009: 2.8% over the 2008 budget) and is expected to increase gradually over the years. The total 2009 budget under this fund is \$ 27,643,902 (of which \$ 19,272,170 is for Development Projects and \$ 8,371,731 for Administration). Under the Rural Investment and Local Governance Project the World Bank currently reimburses the costs of development projects if these meet the Bank's criteria.

CDB: the Commune Data Base is a national database, compiled by the Ministry of Planning, on the basis of detailed questionnaires, completed at village and commune level, which are then sent to the Departments of Planning for data entry. The most recent round of data collection took place at the end of 2008 (and is reflected in the District Data Books). Commune, District and Provincial Profiles can be generated from this database and should be available from provincial Departments of Planning.

CDPD: the Commune Development and Planning Database is a database maintained by Departments of Planning and Ministry of Planning, recording proposed activities as determined and prioritized by Commune and Sangkat Councils; the Temporary Agreements between these councils and supporting agencies, as decided at District Integration Workshops and details on projects that actually take place at commune, district and provincial levels.

CIP: The Commune Investment Plan is a rolling three-year plan, developed and decided by the Commune or Sangkat Council. It sets priorities and identifies the projects proposed for the years to come.

Commune and Sangkat (C/S): the Communes (in rural areas) and Sangkats (in urban areas) are the lowest and smallest units of local government. Councils are elected directly, once in five years, for the 1417 Communes and 204 Sangkats. In the C/S there are 14,119 villages, which have Village Chiefs, but don't constitute a formal level of local government.

DIP: the District Initiative Project is jointly supported by the MDLF (Multi-Donor Livelihood Facility (supporting the NRM&L Program)) and PSDD. In 2009 it covers 106 districts, 60% of the total in the country, with a budget of \$ 3.2 million. It is focused on capacity development in planning, democratic development, public competitive procurement, financial management and service delivery.

DIS: The District Information System is a national database maintained by NCDD, recording resources, staff, revenue, infrastructure and equipment available in the 193 Districts and Khans throughout the country. The last update took place in July 2009.

District, Municipality and Khan constitutes the third level of Government in Cambodia. There are 159 rural Districts, 26 Municipalities and 8 Khans of Phnom Penh Capital. They all have Councils which were, for the first time, elected in May 2009, by the Commune/Sangkat Councilors. These councils have a mandate for 5 years.

DIW: District Integration Workshops are held between July and October, to bring Commune/Sangkat Councils, looking for support for their projects, together with the governmental and non-governmental agencies that may provide support.

ICC: Inter Communes Council projects are executed in 10 provinces under the Democratic and Decentralized Local Governance Project (DDLG). This five year project (2006-2010) is executed by Ministry of Interior and funded by the European Commission and UNDP. The project focuses on improving dialogue partnership and accountability; create a network of Commune Councils at the provincial and national level and support and contribute to local area development for poverty reduction. The work under the ICC component supports investments and services formulated through inter-commune dialogue and planning.

MEDiCAM: A non-profit and non-partisan membership organization for NGOs active in Cambodia's health sector. It is the primary networking agency for health-related NGOs.

NCDD: the National Committee for sub-National Democratic Development is the inter-ministerial body charged with the implementation of the Organic Law (a key legislative document, adopted in 2008, outlining the envisaged decentralization). NCDD also channels substantial financial assistance by a number of Development Partners, to projects and programs at various levels. This amounted to over \$ 91 million in 2008. More information at: www.ncdd.gov.kh. This website also provides access to reports, manuals, legal documents, details on projects and more.

OD: the Operational Districts are the districts as defined and used by the Ministry of Health. These do not coincide with the 193 (Administrative) Districts and Khans, as used by all other RGC agencies. The Operational Districts are usually larger, and so there are 77 Operational Districts against 193 administrative Districts and Khans. However they do fit within the boundaries of administrative provinces.

PID: The Project Information Database is the database maintained by NCDD at national and sub national level, to follow all aspects of projects by Commune and Sangkat Councils, including the C/S Fund projects

Provincial Investment Fund (PIF)

The Provincial Investment Fund is allocated to all Provinces and Municipalities according to a population based formula. Part of the fund is earmarked for support to planning activities of the Provincial / Municipal Department of Planning; and to gender mainstreaming activities of the Provincial Department of Women's Affairs. The remaining "un-earmarked PIF" is allocated by PRDC to sectoral technical departments against established criteria and in response to proposals with prioritisation taking into account: priorities formulated by the CS Councils and aggregated by District into District Priority Activities Matrices (DPAM); alignment with national planning and poverty alleviation criteria, complementarity with other planned activities; and performance of the Department concerned in implementation of activities in previous years. With this provisional allocation, the Department then programs activities through the District Integration Process. Finally, the agreed activities, plus support costs amounting to no more than 25% of the total, are included in a sub-contract signed between PRDC and the Department, pursuant to the overall PSDD contract signed between NCDD and PRDC. Total budget has been around \$ 2 million per year.

Province: the 23 Provinces and Phnom Penh Capital City represent the 2nd layer of government. They vary in size, from very small, like Kep (approx. 36,000 people) and Pailin (approx. 70,000 people), or large but with small populations, like Mondulkiri (over 60,000 people), and Ratanakiri (over 153,000) to densely populated and large, like Kampong Cham (over 1.7 million people) and Kandal (approx. 1.4 Million people).

PSDD: the Project to Support Democratic Development through Decentralization and Deconcentration is funded by DFID (UK), SIDA (Sweden) and UNDP and runs from 2006 till the end of 2010 (including a one year extension). Annual budgets range from \$ 11 million to over \$ 18 million. The project provides core technical support to NCDD and to the provinces, financial support to the C/S Fund, District Initiative, Provincial Investment Fund and capacity building support through training, studies and advisory services.

RILGP: The Rural Investment and Local Governance Project is a World Bank funded project that provides substantial support to C/S Fund projects and to developing the required infrastructure, policies, systems and skills. It started in 2003 with a Loan for \$ 22 million for 2003-2007 and was then extended with a Grant of \$ 36 million for the period of 2007-2010. Discussions about a possible RILGP 2 are taking place between RGC and the World Bank.

RPRP: the Rural Poverty Reduction Project is a seven year project from 2004 till 2010, funded by IFAD and UNDP and implemented through the Ministry of Agriculture, Forestry and Fishery, supported by the Ministry of Interior and facilitated by NCDD. The project is active in the provinces Prey Veng and Svay Rieng and focuses on 120,600 households below poverty line. The objective is poverty reduction with the active participation of the poor through improved livelihoods, Strengthened capacity, Sustainable farming systems and natural resource management, new and/or rehabilitated infrastructure development, increase accessibly to technology, services and markets for their economic and social development.

RULIP: the Rural Livelihoods Improvement Project is implemented by the Ministry of Agriculture Forestry and Fisheries (MAFF)' Project Support Unit- PSU, with the NCDD playing the role of cooperating agency. Funded by IFAD and UNDP, the project will run till 2014. The target group consists of poor households who have little or even no land, few livestock or other assets and often many dependents. The main goal of the project is to directly or indirectly improve the livelihood systems, food security and incomes of a total of 33,900 rural poor, ethnic minority and female headed households in targeted village of Kratie, Preah Vihear and Ratanakiri provinces in a sustainable manner.

Seth Koma: The UNICEF funded Seth Koma program focuses on measurable action for children and women. During 2006 -2010 it is implemented in six provinces. Government and UNICEF pursue a set of inter-related goals, addressing critical stages of the life cycle of the child: a) Mothers have safe pregnancies and deliveries and healthy newborns; b) best possible start in life of infant; c) Children enter schools at the right age of six years; d) Children are protected from exploitation, abuse, violence, discrimination and other risks; and e) Youth and adolescents acquire life skills, express their views, participate in the decisions.

Preface

The Government of Cambodia attaches great importance to optimal use of scarce resources and to participatory planning and management at all levels. The Organic Law which was adopted in 2008 provides the legal context for further steps towards improving and decentralizing planning, management and monitoring, and towards greater accountability and transparency of institutions at sub-national levels.

The Government has established elected Councils at the sub-national levels, and we will progressively give them the responsibilities, together with the human and financial resources, to deliver a wide range of public services. They will be more democratic, more efficient, more transparent and accountable, better at addressing gender and other inequalities, and at fighting corruption. We recognize that development does not come from government alone; it needs the involvement of citizens, civil society and the private sector, and the new system will facilitate this.

A central element in this process is the availability of information on any aspect of development to all concerned parties. The newly elected Councillors at District and Khan level, line departments operating at these levels, but also NGOs, Development Partners, Commune Councillors and citizens throughout Cambodia need information on problems and requirements, resources and opportunities, services and agencies, plans and projects. They will need such information to better understand the present situation, set targets for the future, monitor progress, know what others are doing and to apply resources wisely and this is the reason the District Data books will be so valuable.

The District Data Books are a major step towards full transparency and towards informed planning and decision-making. They provide all available data at District, Khan, Commune and Sangkat level in easily accessible formats, in Khmer and English, through over 16,000 printed copies, CD-ROMs and the NCDD website.

This is the first time in Cambodia (and possibly in South East Asia) that such detailed information is made so widely available and NCDD should be commended for the hard work that has gone into this. We also thank the Ministry of Planning, which provided the detailed data of the Commune Data Base, the sectoral ministries and provincial authorities who contributed data and the Development Partners who provided financial support.

It is our sincere hope that the publication of the District Data Books will strengthen capacities, especially at district levels, for evidence-based development planning. We also hope that this information will deepen the understanding among Ministries, Provincial Authorities, Development Partners, NGOs and research agencies of the realities at commune and district levels.

We call upon all to use and distribute this information, complement or correct where appropriate and to contribute new data in the years to come.

Sar KHENG

Deputy Prime Minister, Minister of Interior and Chairman of NCDD

Introduction

Purpose

The purpose of the District Data Books is to bring together information on any aspect of life and development of Districts, Khans, Communes and Sangkat, together and make this widely available. The primary targets are the newly elected District Councilors, district level line departments, provincial agencies, Development Partners and NGOs operating at this level. They need detailed knowledge on current living conditions, natural resources, infrastructure, agriculture and other economic activities, current service levels, past and planned projects and available resources.

While much information exists on many of the above aspects, it is often hard to access that information and much is lost to reports, databases and statistics that are not widely shared. Data are often only available in one language and often out-of-date, and many reports cover only one sector or region.

We found that these problems are especially acute at the district level. Now that Districts are becoming a much more significant level of local government and development planning, there is an urgent need for wide-ranging data to be used for setting base-lines, planning and prioritizing, monitoring and learning.

Approach

We have attempted to identify and compile all available statistics, reports, maps and other data at district and/or commune level. From this we have selected information that is available for all or most districts, reasonably reliable and up-to-date, sufficiently detailed and of possible interest to development planners, decision makers, agencies and citizens.

The major sources of the information in these District Data Books are:

- a) The Commune Data Base information over the years 2006 to 2009 (the most recent data were collected late last 2008), as compiled by the Ministry of Planning
- b) Detailed information directly collected from the Ministry of Health, the Ministry of Education, Youth and Sports and (for maps) the Ministry of Land Management, Urban Planning and Construction
- c) The Project Information Database (PID) at NCDD (up-to-date)
- d) The Commune Development and Planning Database (CDPD) (up to date)
- e) The District Information System (DIS) (updated per Mid 2009)
- f) Direct data collection at provincial and district level on private sector, irrigation, roads, and electricity, through provincial agencies
- g) Medical data collected from MEDiCAM
- h) The ID Poor Project – for poverty data on a number of provinces and districts
- i) NCDD's work on predictive poverty rates
- j) Specific projects for outputs, plans and budgets (Seth Koma, RILGP, RPRP and ICC)

Limitations of the data

We are fully aware that the data we collected are not always complete, consistent or correct. While we have rejected information that was wrong or very incomplete, we decided not to aim for statistical and scientific perfection, but to include information that is useful, relevant

and comprehensive. We also accepted different sources for the same data as this may encourage discussion on the quality of the respective data.

We strongly encourage anyone who notes errors or incompleteness in these data to contact us and to share their data. We hope that the next round of producing such District Data Books can draw on wider sources and more complete data.

We encourage the District Administrations, who receive these data also in digital format, not only to use these for their planning and monitoring, but also to start correcting and updating these data and to share new data with NCDD for future use.

Contents

The information in the following pages is organized in five sections:

- a) **Geographical data:** this section provides maps on infrastructure and administration and on land use and natural resources management. These maps are also provided in large format to all Districts and Khans.
- b) **District Profile:** this presents wide ranging data, covering 2006 – 2009, at district and commune level, extracted from the Commune Data Base, but edited for better understanding.
- c) **Plans and Projects:** this section presents development priorities determined by Commune and Sangkat Councils, Temporary Agreements, outputs and expenditure of major projects at Commune and District level over 2006 – 2008 and plans and budgets for 2009.
- d) **Services and Organizations:** this section provides details on key infrastructure (roads, electricity, irrigation systems) and services in health and education at district and commune level. It also provides an inventory of resources at the District Administration, NGOs operating in the district and private sector agencies active in the district.
- e) **Poverty Data:** this section provides predicted poverty rates for 2009 for all districts and communes and detailed poverty data compiled and processed by the ID Poor project for those that have been covered by this project.

The future

It is our hope that this is the start of a longer-term process. We hope that a next edition of these District Data Books will offer more comprehensive, correct and up-to-date information. We hope that the District Administrations will not only start using this information, but also improve and update it. For this they are all provided with the full data set in digital format.

We invite agencies, projects and experts to send reports, statistics and maps that could be used for a next version to us and we invite all users of the District Data Books to inform us about errors, updates and inconsistencies. Please contact us through info@ncdd.gov.kh

We now invite you to browse through this data book. You may open this randomly or use the table of contents and go to the aspects that have your special interest.

We hope that you will be informed, surprised and assisted. We hope, above all, that this information will lead to a deeper understanding of causes and effects of poverty, to purposeful decisions on how to tackle those causes and to greater transparency in using scarce resources for the benefit of all.

Martin de Graaf
Program Advisor, PSDD/NCD

SECTION A: GEOGRAPHY

1 Administration and Infrastructure

Please see separate folder containing A3 maps.

2 Land Use and Natural Resources

Please see separate folder containing A3 maps

3 Geography

3.1 Land Area

Total Land Area (ha)	Forest Land Area (ha)		Cultivation Land Area (ha)	Construction Land Area (ha)	Other Land Area (ha)
	Total	Flooded Forest Area			
45073	0	0	39373	2003	3697

3.2 Distances between Offices

Location	Distance (Km)
From District Office to C/S Office of Angkor Reach	1
From District Office to C/S Office of Banteay Chakrei	16
From District Office to C/S Office of Boeng Daol	11
From District Office to C/S Office of Chey Kampok	9
From District Office to C/S Office of Kampong Soeng	17
From District Office to C/S Office of Krang Svay	17
From District Office to C/S Office of Lvea	12
From District Office to C/S Office of Preah Sdach	20
From District Office to C/S Office of Reathor	11
From District Office to C/S Office of Rumchek	11
From District Office to C/S Office of Sena Reach Otdam	8

SECTION B: DISTRICT PROFILE¹

¹ All data in this section come from the Commune Database (CDB) unless otherwise specified. These include primarily new CDB data, collected late 2008, and some data from earlier years. Please note that percentages are rounded to the nearest whole number.

1 General Information

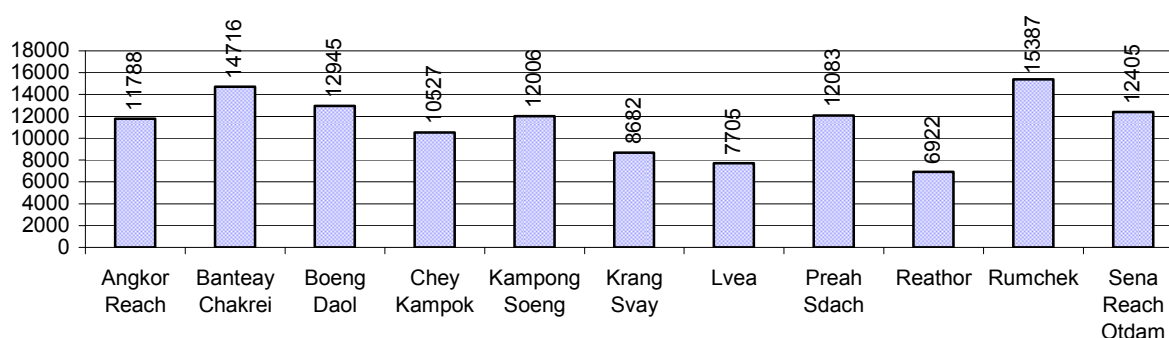
1.1 Population of the District

1.1.1 Total Population

Number of families	2005	2006	2007	2008
Total number of families	24,312 families	24,825 families	25,228 families	26,580 families
Increase (+)/Decrease (-) in nr of families		2%	2%	5%
Total population	120,587 pers	128,386 pers	128,328 pers	125,166 pers
Increase (+)/Decrease (-) in nr of people		6%	0%	-2%
Number of female Headed Households (HH)	3,541 families	3,700 families	3,657 families	4,055 families

Note: Percentages of population and increase/decrease are calculated on basis of the previous year. A negative sign in front of the percentage indicates a decrease in population.

1.1.2 Population, by Commune, in 2008



1.1.3 Population, by Age Group, over 3 years

Population by age group	2006	2007	2008	
	%	%	%	Number
Age 0-5 years (as percentage of the population)	13%	13%	13%	16,773 persons
Male 0-5 yrs	49%	49%	51%	8,475 persons
Female 0-5 yrs	51%	51%	49%	8,298 persons
Age 6-17 (as percentage of the population)	29%	29%	28%	34,677 persons
Male 6-17 yrs	49%	51%	51%	17,685 persons
Female 6-17 yrs	51%	49%	49%	16,992 persons
Age 18-60 (as percentage of the population)	51%	51%	52%	64,699 persons
Male 18-60 yrs	47%	47%	47%	30,634 persons
Female 18-60 yrs	53%	53%	53%	34,065 persons
Age 61 above (as percentage of the population)	7%	7%	7%	9,017 persons
Male 61	46%	47%	46%	4,113 persons
Female 61	54%	53%	54%	4,904 persons

Note: The overall percentage for each age group is calculated on the basis of the total population. The gender distribution of each group is calculated on the basis of the population within that particular age group.

1.2 Occupations

1.2.1 Percentage of families with a particular Occupation over 3 years

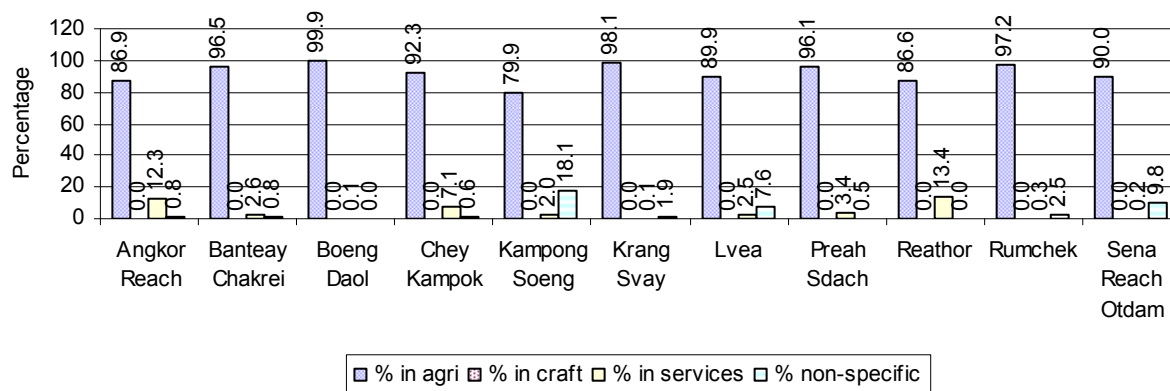
This table shows the percentage of the population who have a particular occupation (job), for example the percentage of the population in the district who are rice farmers, furniture crafter, trader, etc.

Description	2006	2007	2008	
	%	%	%	Number
Families whose main occupation is agriculture	99%	94%	92%	24,574 Families
Families whose primary occupation is rice farming	99%	93%	92%	24,508 Families
Families whose primary occupation is cultivating long-term crops	0%	0%	0%	1 Families
Families whose primary occupation is cultivating short-term crops	0%	0%	0%	34 Families
Families whose primary occupation is cultivating vegetable	0%	0%	0%	1 Families
Families whose primary occupation is fisherman	0%	0%	0%	21 Families
Families whose primary occupation is livestock farmer	0%	0%	0%	9 Families
Families whose primary occupation is NTFP collection	0%	0%	0%	0 Families
Families whose main occupation is craft work	0%	0%	0%	3 Families
Families, whose main occupation is in furniture craft, wooden, rattan, vine, bamboo	0%	0%	0%	1 Families
Families whose main occupation is in metal, aluminum, glass goods production	0%	0%	0%	0 Families
Families whose main occupation is food production	0%	0%	0%	0 Families
Families whose main occupation is tire, plastics and rubber goods production	0%	0%	0%	0 Families
Families whose main occupation is textile, clothing goods production	0%	0%	0%	1 Families
Families whose main occupation is in other production, not listed above	0%	0%	0%	1 Families
Families whose main occupation is services	1%	1%	4%	953 Families
Families whose main occupation is trade	0%	0%	0%	91 Families
Families whose main occupation is repair	0%	0%	0%	44 Families
Families whose main occupation is providing transport services	0%	0%	0%	31 Families
Families whose main occupation is providing other services	0%	0%	3%	787 Families
Families whose main occupation is not clear (or multi)	0%	5%	4%	1,050 Families

Note: The occupation percentages are calculated on the basis of the total number of families.

1.2.2 Percentage Families that work in one of four occupational sectors, by Commune in 2008

This table indicates the percentage of families involved in one of four occupation types: agriculture, craft, services or non-specific (other). Please note agriculture includes forestry activities such as cutting down trees and gathering gum from the trees.



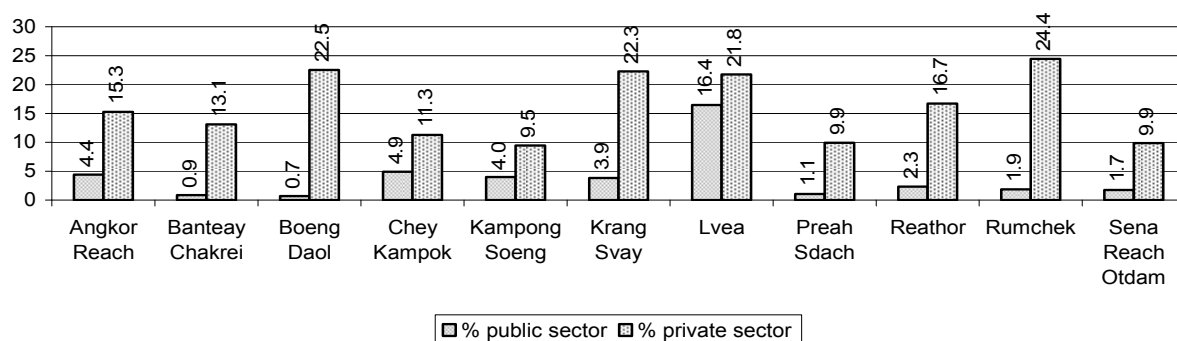
Note: Calculated on the basis of the total number of families within a commune.

1.2.3 Percentage of Families with public Sector, private Sector or uncertain Jobs, over 3 years

Description	2006	2007	2008	
	%	%	%	Number
Families that have a family member who is a government official, staff or worker	3%	3%	3%	878 families
Families that have a family member who is a private sector staff or worker	19%	19%	16%	4,186 families
Number of people aged 18-60 with uncertain/irregular jobs	0%	1%	2%	1,562 persons

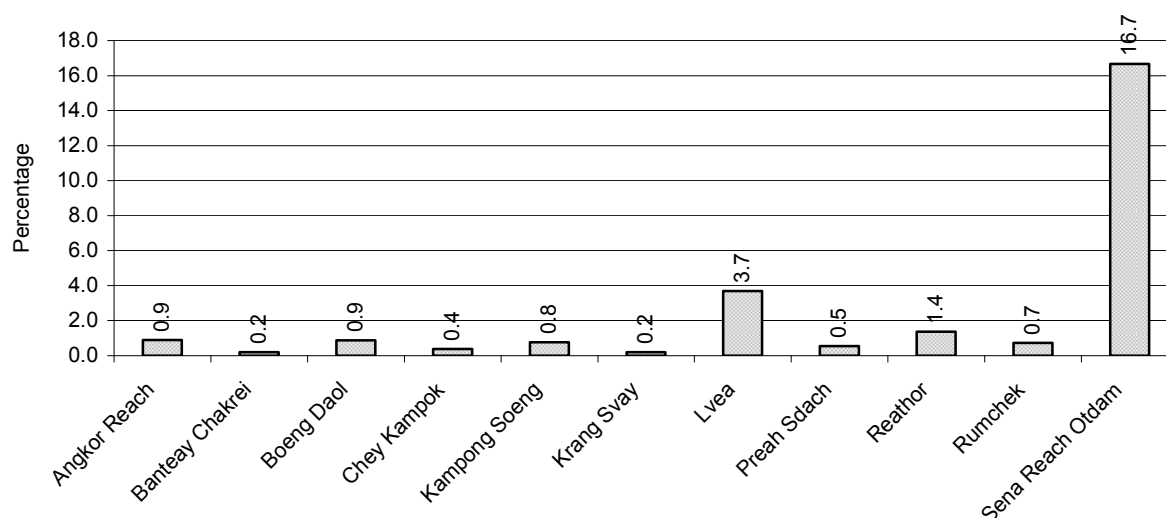
Note: In the first two rows percentages are calculated on the basis of the total number of families. In the third row the percentage is calculated on the basis of the total number of people aged 18-60 years.

1.2.4 Percentage of Families with public or private Sector Jobs, by Commune in 2008



Note: Calculated on the basis of the total number of families in the commune

1.2.5 Percentage of People aged 18-60 years with uncertain/irregular Jobs, by Commune, in 2008.



1.3 Property

1.3.1 Housing types and facilities over 3 years

This table shows the percentage of people living in a certain type of house. It also indicates how many houses have electricity or battery powered lights and how many have TV.

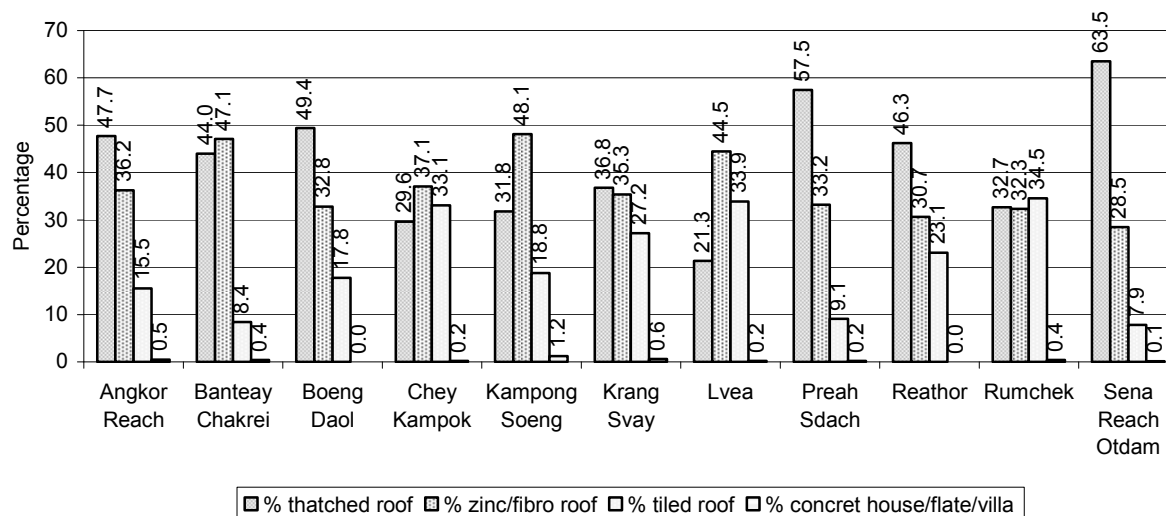
House Type	2006 %	2007 %	2008	
			%	Number
House with thatched roof	49 %	46 %	43 %	10,228 houses
House with zinc/fibro roof	31 %	35 %	37 %	8,824 houses
House with tiled roof	19 %	19 %	20 %	4,658 houses
Flats/apartments (with many families living)	0 %	0 %	0 %	11 houses
Concrete house or flat (with one family living)	0 %	0 %	0 %	83 houses
Villa house	0 %	0 %	0 %	1 houses
Houses with electricity	1 %	1 %	1 %	331 houses
Houses with battery light	74 %	78 %	81 %	19,196 houses
Houses with TV	47 %	53 %	56 %	13,333 houses

Note: Calculated against the total number of houses

1.3.2 Families living on public Land or without a permanent House

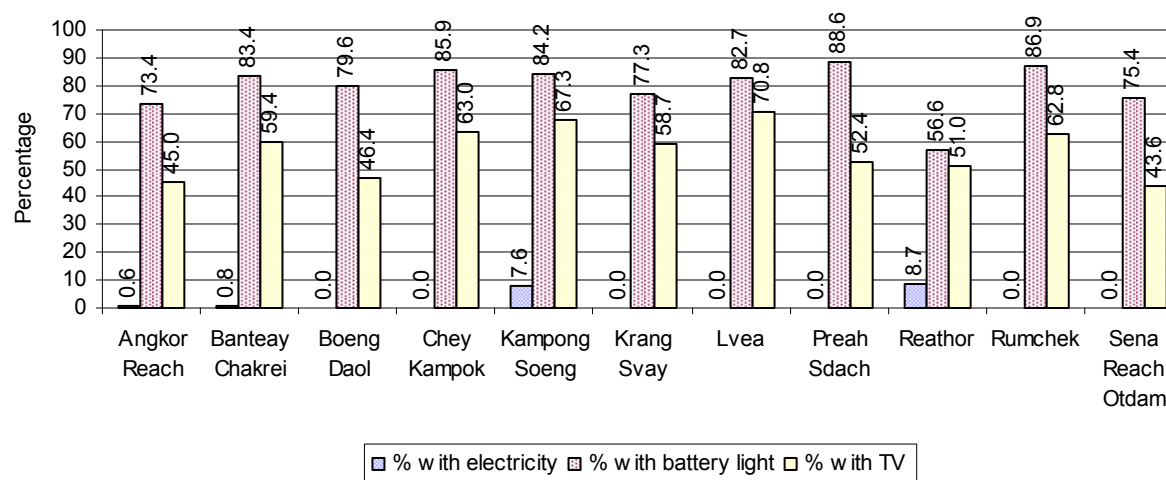
Living situation	2006	2007	2008
Families living in a house on public land	213 families	254 families	260 families
People, without permanent housing	55 person(s)	31 person(s)	39 person(s)

1.3.3 Percentage of Population living in a particular type of House, by Commune, in 2008



Note: Calculated against the total number of houses in each commune

1.3.4 Percentage of Houses with Electricity, Battery Lights and/or TVs, by Commune, in 2008



Note: Calculated against the total number of houses in each commune

1.3.5 Types of Vehicles and their ratio to Families across 3 years

This table shows the number of families per vehicle in the district. The last column shows the total number of each type of vehicle in the district for 2008.

Description	2006 ratio	2007 ratio	2008	
			Ratio	Number
Bicycle and bicycle with trailer	2	2	2	15,144
Ox-carts and horse-carts	5	5	6	4,675
Motorbike/with trailer	5	4	4	6,951
Motor tri-cycle	N/A	6,307	2,658	10
Large Transportation				
Total number of cars/trucks	158	106	148	179
Locally made vehicles	414	443	542	49

Description	2006 ratio	2007 ratio	2008	
			Ratio	Number
Trucks for goods transport	360	280	324	82
Buses/mini buses for passengers	4,138	4,205	2,658	10
Family cars	1,128	293	699	38
Agriculture machinery				
Tractors used for plowing	232	225	208	128
Power-tillage used for plowing	50	35	28	940
Other type of machinery				
Other type of machinery	1,460	901	443	60
Water transportation				
Row boats	30	52	67	394
Total number of motor boats	151	152	195	136
Motor boats used for fishing	1,128	764	805	33
Motor boats used for passengers	1,128	5,046	26,580	1
Motor boats used for goods transporting	207	197	261	102

Note: Ratio of families to a particular type of vehicle is the result of the total number of families divided by total number of that type of vehicle. Other types of vehicles, such as bulldozer, excavator, rollers etc. are not listed.

2 Infrastructure and Economy

2.1 Roads in meters over 3 years

Description	2006	2007	2008
Bituminous road	0 m	0 m	0 m
DBST, Macadam road	0 m	0 m	0 m
Concrete road	0 m	0 m	0 m
Laterite road	16,450 m	40,631 m	49,874 m
Constructed earth road	112,163 m	110,433 m	98,885 m
Un-constructed earth road	60,694 m	57,800 m	57,464 m

2.2 Sewerage Pipes in meters over 3 years

Description	Sewage pipe length		
	2006	2007	2008
Total length of sewage pipe, diameter 30-50 cm	0 m	0 m	0 m
Length of newly constructed sewage pipe, diameter 30-50 cm	54 m	0 m	0 m
Length of sewage pipe, diameter 30-50 cm needs repair/rehabilitation	0 m	0 m	0 m
Total length of sewage pipe, diameter of pipe 60-100 cm	1,180 m	0 m	0 m
Length of newly constructed sewage pipe, diameter 60-100 cm	160 m	0 m	120 m
Length of sewage pipe, diameter 60-100 cm needs repair/rehabilitation	95 m	0 m	0 m
Sewage pipe, diameter of pipe over 100 cm	0 m	0 m	0 m
Length of newly constructed sewage pipe, diameter over 100 cm	24 m	0 m	10 m
Length of sewage pipe, diameter over 100 cm needs repair/rehabilitation	0 m	0 m	0 m

2.3 Drainage and Bridges

Construction Type	2006		2007		2008	
	place(s)	Length	place(s)	Length	place(s)	Length
Single pipe culvert	258	1,555m	192	1,234 m	270	1,479 m
Double-pipe culvert	82	485m	76	456 m	193	521 m
Box pipe culvert	3	17m	6	33m	2	11 m
Wooden bridge	4	88m	5	72m	5	119 m
Concrete bridge	4	52m	8	197m	8	197 m
Bale bridge	0	0m	0	0m	0	0 m
Spillway construction	6	24m	0	0m	1	20 m

2.4 Services in the District

Descriptions	Number of places by year		
	2006	2007	2008
Public			
Electricity generating stations	12	6	3
Health clinics	0	0	0
Private			
Bicycle and motorcycle repair places	50	48	52
Agricultural machinery, tools and equipment repair places	9	15	15
Electronic tool repair places	3	9	8

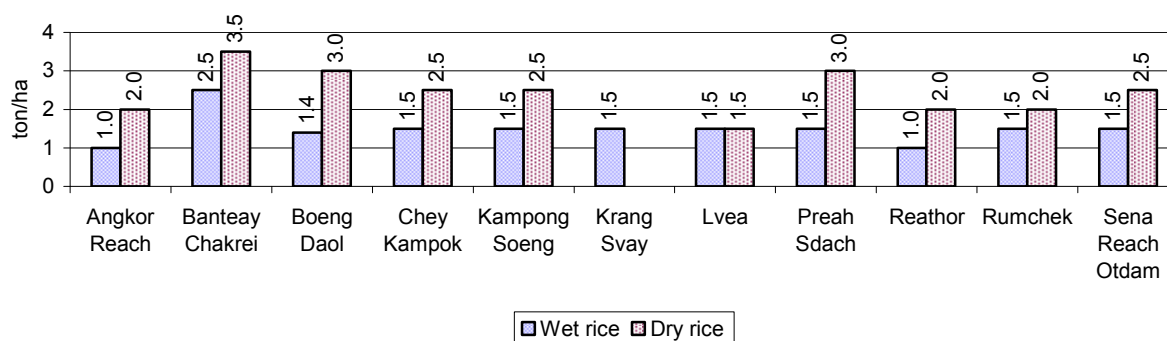
Descriptions	Number of places by year		
	2006	2007	2008
Battery-charging services	90	92	104
Handicraft places, wooden furniture and forest by-products	0	1	0
Other handicraft places (excluding furniture)	0	2	0
Small-scale services (hairdresser, phone service, massage, Karaoke, etc)	33	22	25
Small-scale food shop businesses (Food, groceries, drink shop, etc)	25	27	27
Small-scale rice mills	390	401	432
Medium or large-scale rice mills	1	13	2
Small-scale markets	5	5	11
Large-scale market	0	0	0
Alcohol refinery places	0	61	61
Pharmacies and small drug stores	3	1	0
Hotels	0	0	0
Guest houses	1	0	0
Restaurants	0	0	0
Gasoline stations	0	0	1

2.5 Agriculture

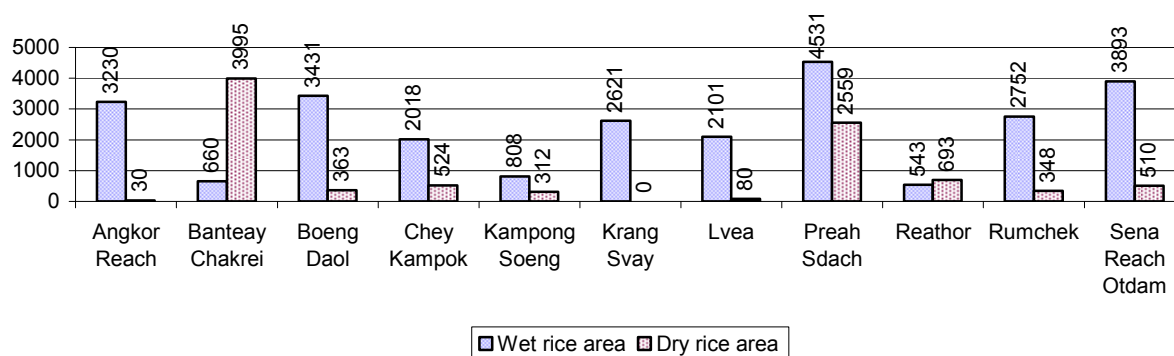
2.5.1 Rice cultivation in the District over 3 years

Description	2006	2007	2008
Total dry rice land area	9,016 ha	9,892 ha	9,514 ha
Actual dry rice cultivation area	8,993 ha	9,792 ha	9,414 ha
% actual cultivation to total land	100%	99%	99%
Total dry rice production	24,036 tonne(s)	23,145 tonne(s)	23,064 tonne(s)
Average dry rice yield	2.7 tonne(s)/ha	2.4 tonne(s)/ha	2.5 tonne(s)/ha
Total wet rice land area	27,015 ha	26,495 ha	26,667 ha
Actual wet rice cultivation area	26,955 ha	26,443 ha	26,588 ha
% actual cultivation to total land	100 %	100%	100%
Total wet rice production	41,412.68 tonne(s)	42,789.58 tonne(s)	39,640.78 tonne(s)
Average wet rice yield	1.5 tonne(s)/ha	1.6 tonne(s)/ha	1.5 tonne(s)/ha
Total intensive rice land area	5,908 ha	1,374 ha	1,323 ha
Actual intensive rice cultivation area	10,084 ha	2,663 ha	2,520 ha
Average intensive rice yield	1.5 tonne(s)/ha	1.9 tonne(s)/ha	1.9 tonne(s)/ha
Actual upland rice cultivation area	43 ha	0 ha	0 ha
Total upland rice production	172 tonne(s)	- tonne(s)	- tonne(s)
Average upland rice yield	4.0 tonne(s)/ha	- tonne(s)/ha	- tonne(s)/ha


2.5.2 Estimated wet and dry Season Rice Yield in tonne(s)/Ha, by Commune, in 2008



2.5.3 Cultivated wet and dry Season Rice areas in Ha, by Commune, in 2008



2.5.4 Estimated intensive Rice Yields in tonnes/Ha, by Commune, for 2008



2.5.5 Estimated upland Rice Yield in tonnes/Ha, by Commune, for 2008

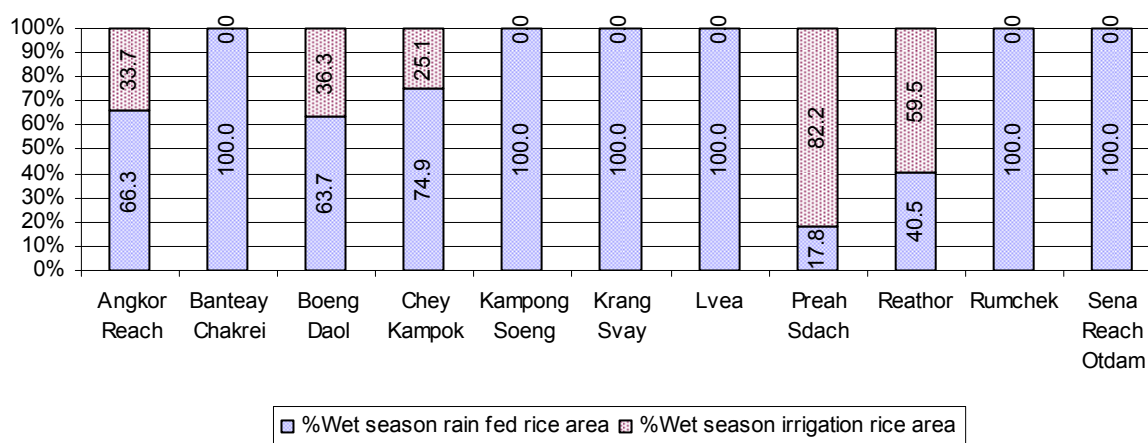
There were no estimated upland rice yields in this District in 2008

2.5.6 Wet season Rice irrigation across 3 years

Description		2006 %	2007 %	2008	
				%	Number
Total area of wet season rain fed rice land		73%	79%	74 %	19,700 ha
Percentage of wet season rice land that is irrigated; and for 2008 area in Ha		27 %	21 %	26 %	6,888 ha
Where	Area irrigated from canal/dam	83 %	90 %	88 %	6,051 ha
	Area irrigated from river, stream, lake, natural pond	8 %	8 %	6 %	419 ha
	Area irrigated from drilled well	8 %	1 %	4 %	279 ha
	Area irrigated from dug pond	0 %	0 %	2 %	139 ha

2.5.7 Water sources for wet Season Rice Cultivation, by Commune, in 2008

This chart shows the percentage of wet season rice cultivation receiving water from rain (natural) and from irrigation.



2.5.8 Access to Irrigation

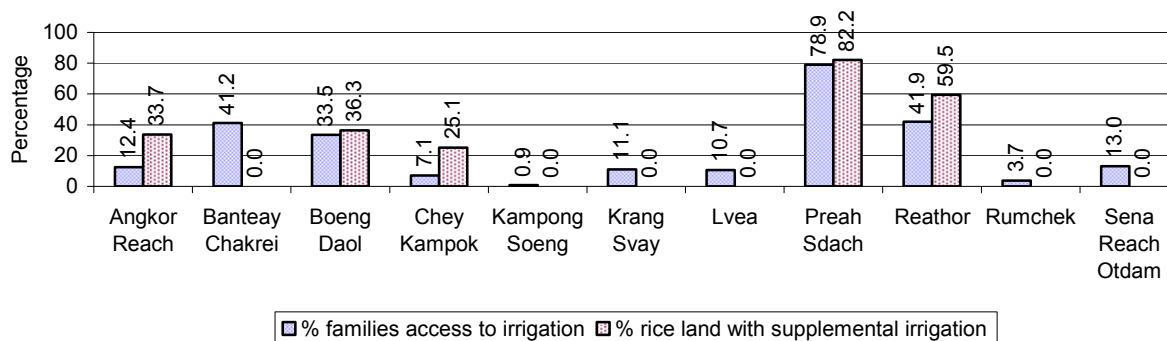
Description	2006 %	2007 %	2008	
			%	Number
Families who have access to irrigation water	22%	24%	24%	5,968 families
Families who have irrigation wells	4%	4%	5%	1,208 families

Note: Calculated against the total number of families are rice farmers

2.5.9 Number of Irrigation Wells over 3 years

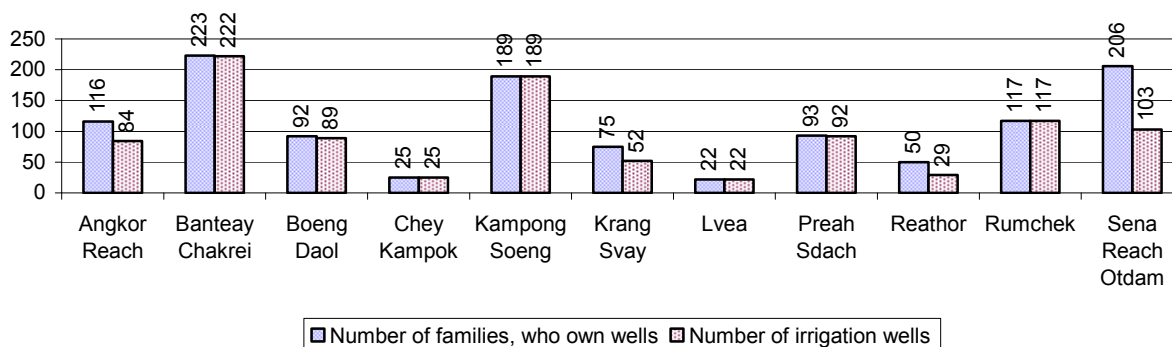
Description	2006	2007	2008
Number of irrigation wells	858 wells	870 wells	1,024 wells

2.5.10 Percentage of Families with access to (supplemental) Irrigation for wet Season Rice cultivation, by Commune, in 2008



Note: % of families, with access to irrigation is calculated against the total number of families, whose main occupation is rice farming. Irrigated wet rice land area is calculated against the total actual wet rice land cultivated areas

2.5.11 Irrigation Wells, by Commune, in 2008

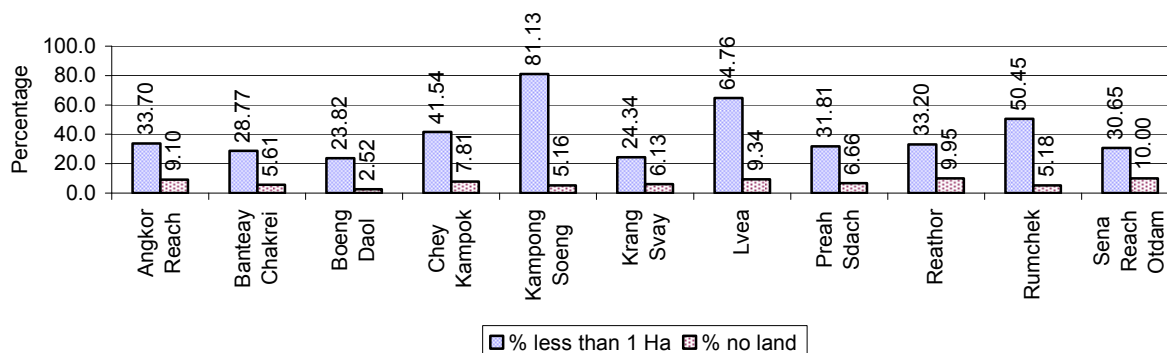


2.5.12 Farmers owning less than one hectare of Rice Land

Description	2006 %	2007 %	2008	
			%	Number
Families who have less than one hectare of rice land	33%	37%	40%	9,695 families
Families who do not own any rice land	7%	7%	7%	1,642 families

Note: Calculated on basis of total number of families who are rice farming

2.5.13 Percentage of Farmers with less than one Hectare or no Rice Land, by Commune, in 2008

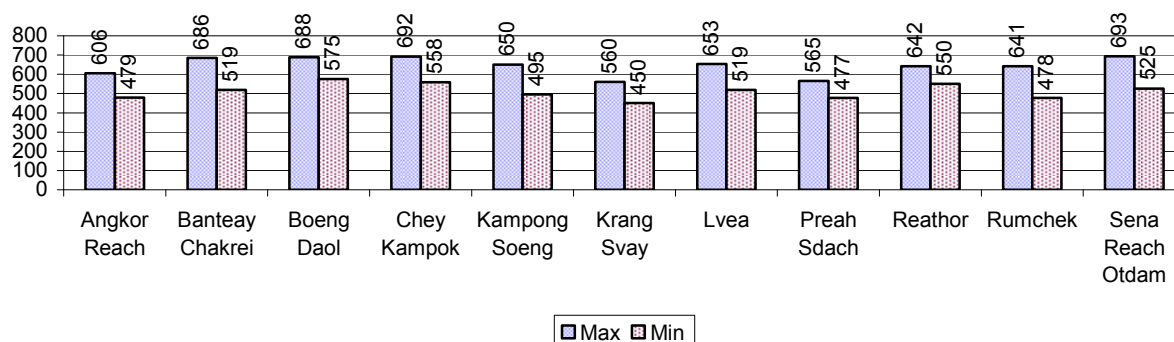


Note: Calculated on basis of total number of families who are rice farming

2.5.14 Average farm-gate Prices of Rice, over 3 years

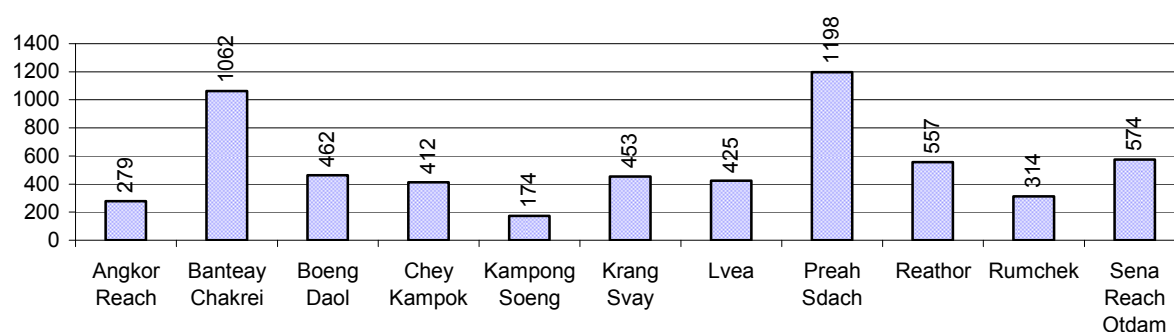
Description	2006	2007	2008
Maximum average farm gate price	524 Riels/Kg	656 Riels/Kg	643 Riels/Kg
Minimum average farm gate price	427 Riels/Kg	510 Riels/Kg	511 Riels/Kg
Average farm gate price	476 Riels/Kg	583 Riels/Kg	577 Riels/Kg
Average rice production per person	590 Kg/person	535 Kg/person	521 Kg/person

2.5.15 Minimum and maximum farm-gate Prices of Rice in Riel/kg, by Commune, in 2008



2.5.16 Production of Paddy in Kgs/Person, by Commune, in 2008

This table shows how much paddy (harvested rice) is produced in a year in a commune, in kgs per person.

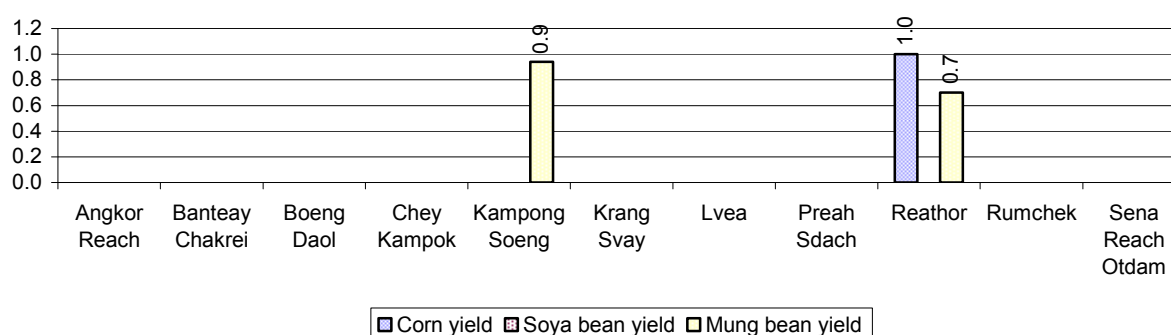


2.5.17 Production of other Crops, over 3 years


Crops	2006	2007	2008
Corn cultivation area	21 ha	120 ha	73 ha
Estimated corn yield	2.4 tonne(s)/ha	1.0 tonne(s)/ha	1.0 tonne(s)/ha
Estimated corn production	49 tonne(s)	120 tonne(s)	73 tonne(s)
Soya bean cultivation area	0 ha	0 ha	0 ha
Estimated Soya bean yield	- tonne(s)/ha	- tonne(s)/ha	- tonne(s)/ha
Estimated Soya bean production	- tonne(s)	- tonne(s)	- tonne(s)
Mungbean cultivation area	56 ha	44 ha	47 ha
Estimated Mungbean yield	1.5 tonne(s)/ha	0.8 tonne(s)/ha	0.8 tonne(s)/ha
Estimated Mungbean production	83 tonne(s)	37 tonne(s)	39 tonne(s)
Peanut cultivation area	33 ha	28 ha	32 ha
Estimated Peanut yield	2.4 tonne(s)/ha	0.7 tonne(s)/ha	0.7 tonne(s)/ha
Estimated Peanut production	78 tonne(s)	20 tonne(s)	23 tonne(s)

Crops	2006	2007	2008
Cassava cultivation area	0 ha	0 ha	0 ha
Estimated Cassava yield	- tonne(s)/ha	- tonne(s)/ha	- tonne(s)/ha
Estimated Cassava production	- tonne(s)	- tonne(s)	- tonne(s)
Sweet potatoes cultivation area	0 ha	0 ha	0 ha
Estimated Sweet potatoes yield	- tonne(s)/ha	- tonne(s)/ha	- tonne(s)/ha
Estimated Sweet potatoes production	- tonne(s)	- tonne(s)	- tonne(s)
Sesame cultivation area	81 ha	85 ha	68 ha
Estimated Sesame yield	1.3 tonne(s)/ha	0.6 tonne(s)/ha	0.6 tonne(s)/ha
Estimated Sesame production	103 tonne(s)	48 tonne(s)	38 tonne(s)

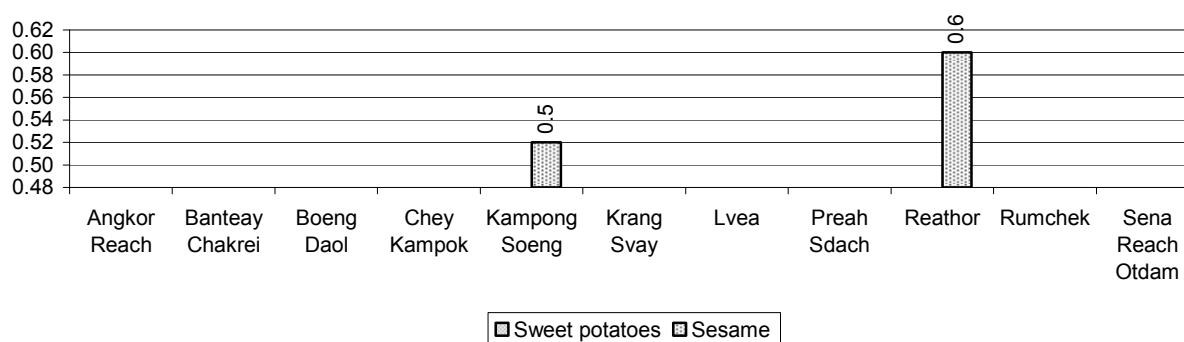
2.5.18 Yields of Corn, Soya beans and Mungbeans in tonne(s)/ha, by Commune, in 2008



2.5.19 Yields of Peanuts and Cassava in tonne(s)/ha by Commune, in 2008



2.5.20 Yields of Sweet Potatoes and Sesame in tonne(s)/ha, by Commune, in 2008



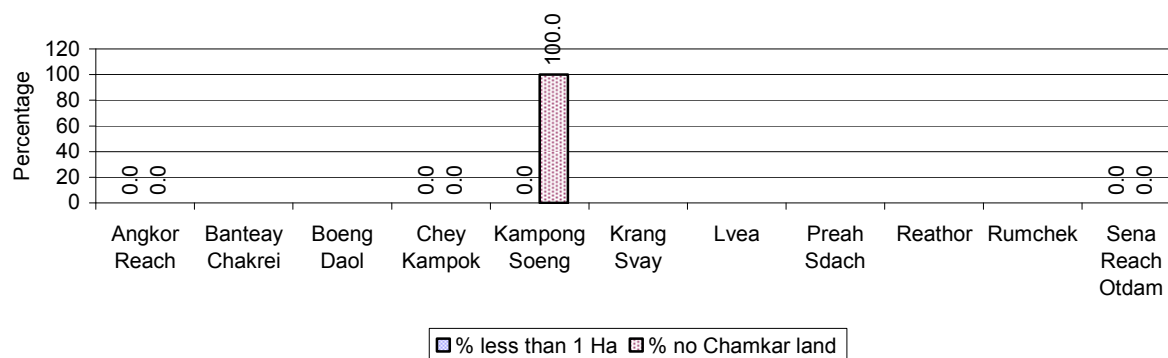
2.5.21 Percentage Farmers who own less than 1 Ha or no Chamkar land

Description	2006 %	2007 %	2008	
			%	Number
Families, who own less than 1ha of Chamkar land	0%	100%	0%	0 families
Families, with no Chamkar land	0%	0%	47%	17 families

Note 1: Calculated as a percentage of the total number of families whose main occupation is Chamkar (not rice) farming

Note 2: Chamkar land is no-rice land, i.e. other crops

2.5.22 Percentage Farmers owning less than 1 ha or no Chamkar land, by Commune, in 2008



Note: Percentage is calculated among families, who Chamkar farm as a main occupation, not the total population of the commune.

2.5.23 Percentage of Families raising Cattle/Buffalo, over 3 years

Description	2006 %	2007 %	2008	
			%	Number
Families raising cattle/buffalo	74%	76%	75%	19,907 families
Families raising cattle/buffalo as labor forces	61%	61%	56%	14,988 families

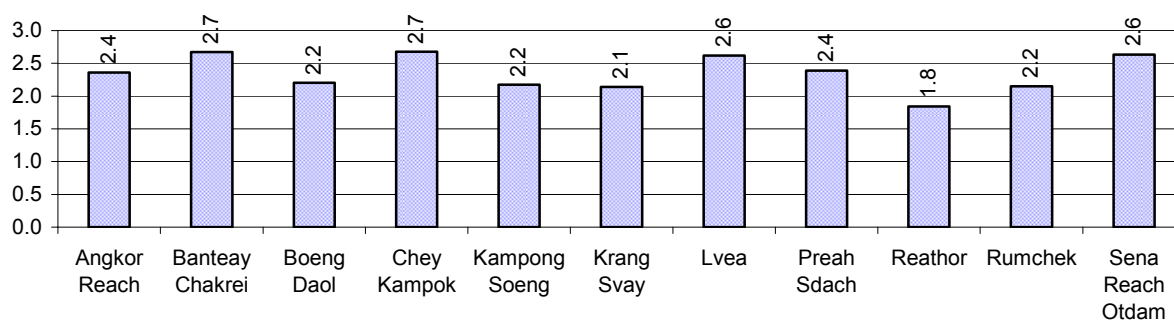
Note: Calculated against the total number of families.

2.5.24 Number of Cattle/buffalo being raised, over 3 years

Description	2006	2007	2008
Total number of cattle/buffalo	45,047 head(s)	45,928 head(s)	46,991 head(s)
Average cattle/buffalo per families	2.4 head(s)/families	2.4 head(s)/families	2 head(s)/families

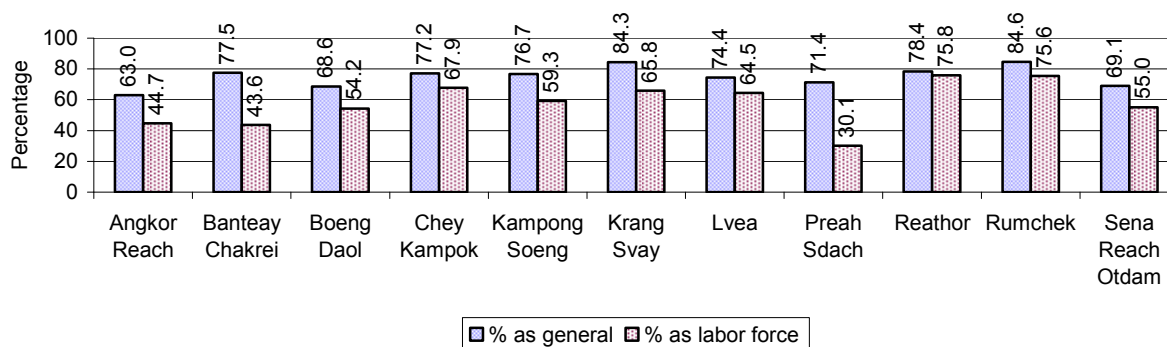
Note: Calculated by dividing total number of cattle/buffalo by total number of cattle/buffalo raising families

2.5.25 Average number of Cattle/Buffalo per Family, by Commune, in 2008



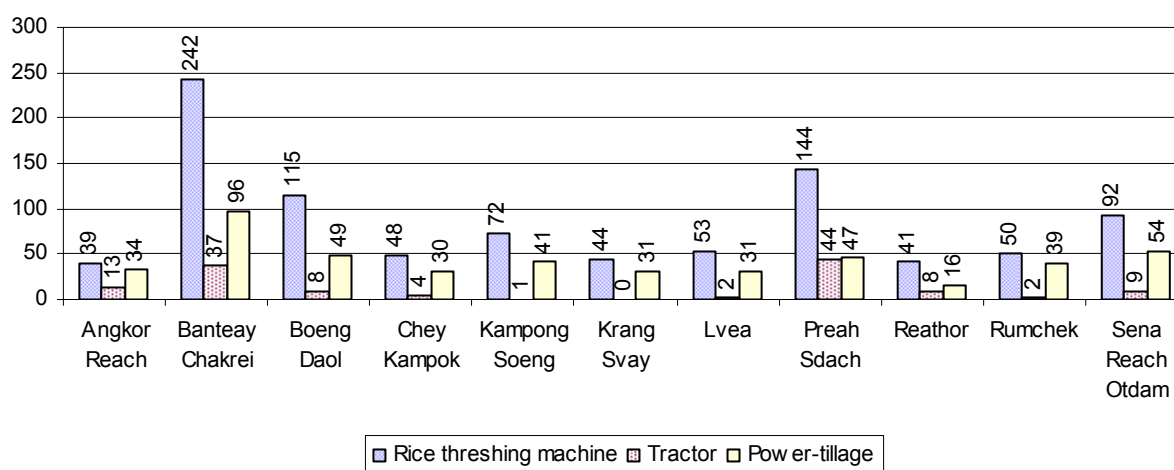
Note: Calculated by dividing total number of cattle/buffalo by total number of cattle/buffalo raising families

2.5.26 Percentage Families raising Cattle/Buffalo, for general and labor purposes in 2008, by Commune



Note: Calculated using the total number of families raising cattle/buffalo against the total number of families.

2.5.27 Type and number of agricultural Machines, by Commune, in 2008

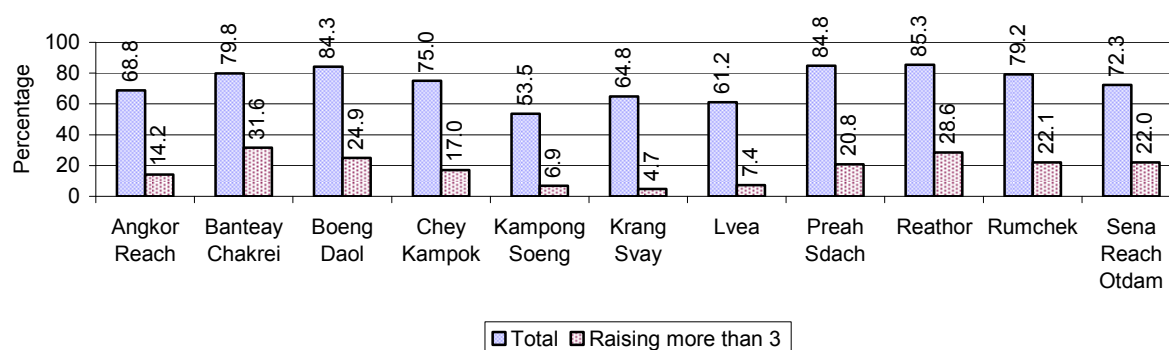


2.5.28 Livestock-producing Households over 3 years

Description	2006 %	2007 %	2008	
			%	Number
Total number of families raising pigs	77%	76%	74%	19,674 families
number of families raising more than 3 pigs	19%	19%	19%	5,027 families
Total number of families raising chickens	91%	90%	91%	24,101 families
number of families raising more than 3 chickens	71%	73%	73%	19,499 families
Total number of families raising ducks	31%	33%	31%	8,338 families
number of families raising more than 5 ducks	21%	24%	23%	6,225 families
Total number of families raising goats or sheep	0%	0%	0%	18 families
Total number of families raising horses	0%	0%	0%	26 families

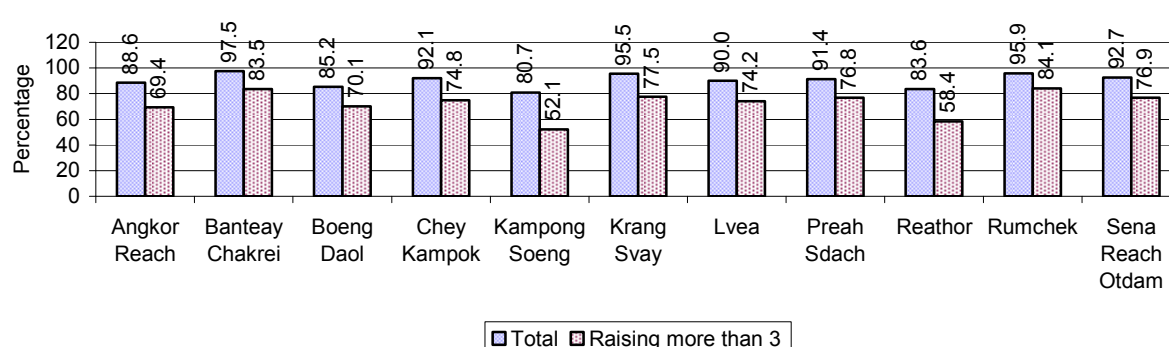
Note: Calculated against the total number of families

2.5.29 Percentage Families raising Pigs, by Commune, in 2008



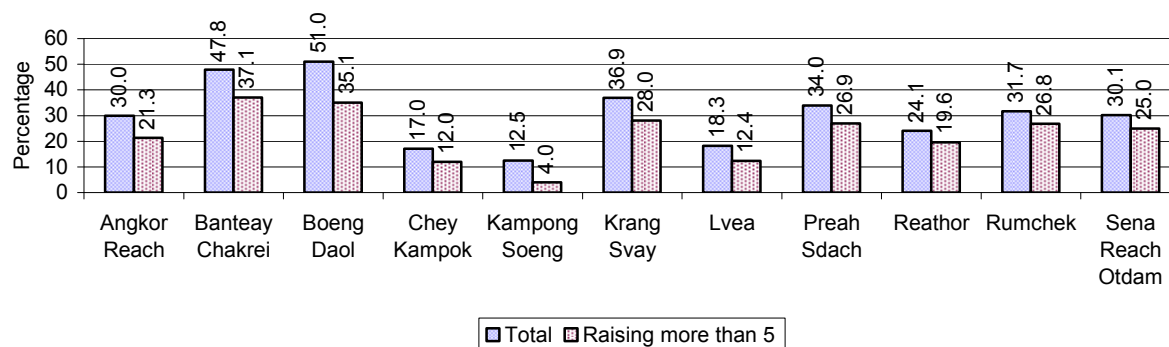
Note: Calculated against the total number of families in the commune

2.5.30 Percentage Families raising Chickens, by Commune, in 2008



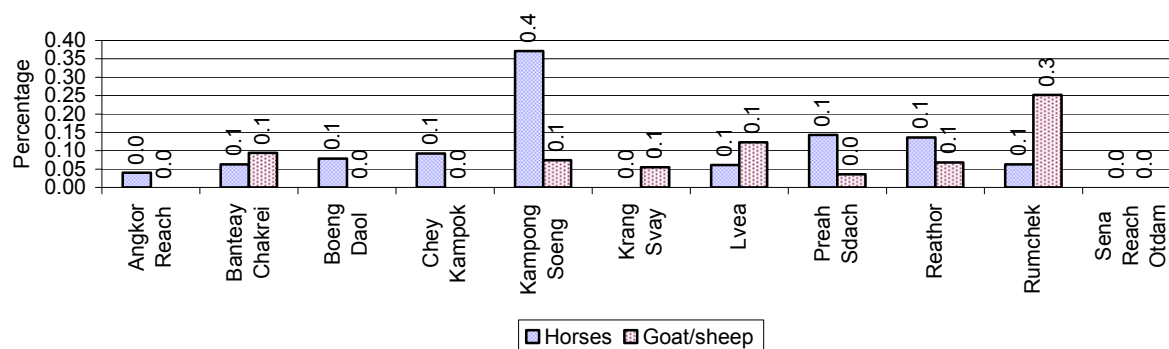
Note: Calculated against the total number of families in the commune

2.5.31 Percentage Families raising Ducks, by Commune, in 2008



Note: Calculated against the total number of families in the commune

2.5.32 Percentage Families raising Horses, Goats or Sheep, by Commune, in 2008



Note: Calculated against the total number of families in the commune

2.5.33 Livestock Farms over 3 years

Description	2006	2007	2008
Number of cattle/buffalo farms	0 farm(s)	0 farm(s)	0 farm(s)
Number of pig farms	0 farm(s)	0 farm(s)	0 farm(s)
Number of goat/sheep farms	0 farm(s)	0 farm(s)	0 farm(s)
Number of chicken farms	0 farm(s)	0 farm(s)	0 farm(s)
Number of duck farms	0 farm(s)	0 farm(s)	0 farm(s)

2.5.34 Number Livestock Farms, by Commune in 2008

There were no farms of this type in this District in 2008

Note: Number of farms are recorded by the village chief, not by counting number of livestock in each farm

2.5.35 Number Chicken and Duck Farms, by Commune, for 2008

There were no farms of this type in this District in 2008

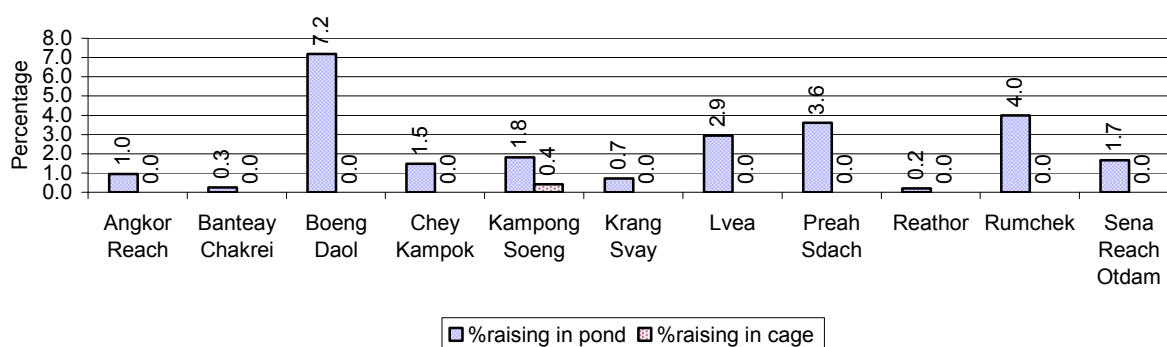
Note: Number of farm places recorded by village chief, not by counting number of livestock in each farm

2.5.36 Families raising Fish over 3 years

Description	2006	2007	2008
Total number of families raising fish	545 families	532 families	642 families
% families raising fish	2%	2%	2%
Number families raising fish in pond	533 families	521 families	631 families
% families raising fish in pond	2%	2 %	2%
Number fish pond	582 pond(s)	549 pond(s)	500 pond(s)
No. of ponds per family	1.1 pond/families	1.1 pond/families	0.8 pond/families
Number of families raising fish in cage	12 families	11 families	11 families
%families raising fish in cage	0 %	0 %	0%
Number of fish cage	12 cage(s)	11 cage(s)	11 cage(s)
No. of fish cage per family	1.0 cage /families	1.0 cage /families	1.0 cage /families

Note: % of families raising fish or fish in ponds or cages is calculated a percentage of the total number of families.

2.5.37 Percentage of Families raising Fish, by Commune, in 2008



Note: Calculated as a percentage of the total number of families in the commune.

2.5.38 Shrimp and Prawn Farming over 3 years

Description	2006	2007	2008
Number of families raising shrimps	0 families	0 families	0 families
% Families raising shrimps	0%	0%	0%
Number of shrimp ponds	0 pond	0 pond	0 pond
Total area raising shrimps	0 ha	0 ha	0 ha
Area per family	-ha/families	-ha/families	-ha/families
Number of families raising prawns	0 families	0 families	0 families
% families raising prawns	0%	0%	0%
Number prawn ponds	0 pond	0 pond	0 pond
Ponds per families	- pond/families	-pond/families	-pond/families
Number of prawn cages	0 cage	0 cage	0 cage
Cages per families	0 cage /families	0 cage /families	0 cage /families

Note: Percentage of families raising either prawns or shrimp is calculated against the number of families, who do aquaculture farming, NOT the total population.

2.5.39 Numbers of Families raising Shrimps and number of Shrimp Ponds, by Commune, in 2008

There were none of these in this District in 2008

2.5.40 Number of Families raising Prawn and Number of Prawn Ponds/Cages, by Commune, in 2008

There were none of these in this District in 2008

3 Social Aspects

3.1 Education

3.1.1 Kindergarten in the District over 3 years

Description	2006	2007	2008
Number of community kindergarten schools	3 school(s)	12 school(s)	0 school(s)
Number of community kindergarten class rooms	3 room(s)	13 room(s)	0 room(s)
Number of community kindergarten classes	3 class(es)	13 class(es)	23 class(es)
Number of community kindergarten teachers	3 person(s)	21 person(s)	23 person(s)
Number of women community kindergarten teachers	3 women	12 women	19 women
Number of state and private kindergarten schools	12 school(s)	14 school(s)	13 school(s)
Number of state and private kindergarten class rooms	15 room(s)	18 room(s)	15 room(s)
Number of state and private kindergarten classes	16 class(e)s	19 class(es)	17 class(es)
Number of state and private kindergarten teachers	16 person(s)	19 person(s)	18 person(s)
Number of women state and private kindergarten teachers	15 women	19 women	18 women

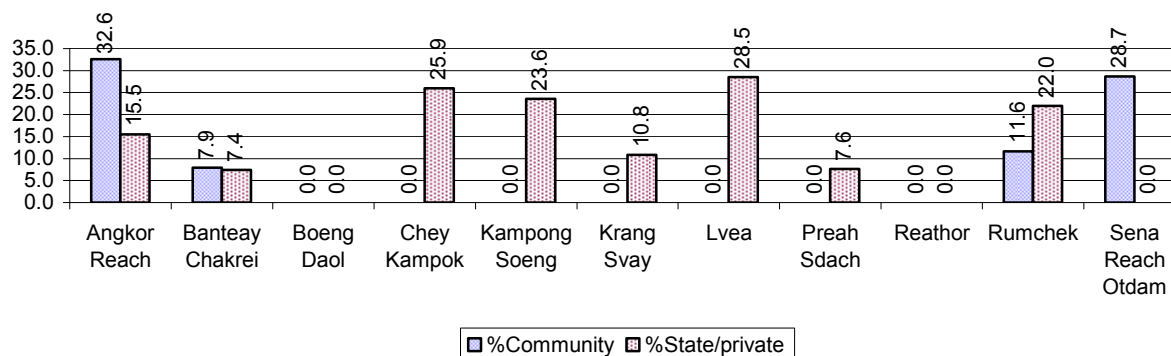
3.1.2 Percentage enrolment at Kindergarten level over 3 years

This table shows the percentage of the total 3-5 year old population attending kindergarten.

Description	2006 %	2007 %	2008	
			%	Number
Total percentage of children, 3-5 yrs, go to kindergarten	12%	18%	20%	2,011 person(s)
Percentage of children, 3-5 yrs, go community kindergarten	1%	7%	8%	843 person(s)
Percentage children, 3-5 yrs, go state/private kindergarten	10%	10%	12%	1,168 person(s)

Note: Calculated against the total for that age group

3.1.3 Percentage of Children 3-5 yrs attending Kindergarten, by Commune, in 2008



3.1.4 Basic Education over 3 years

Primary School

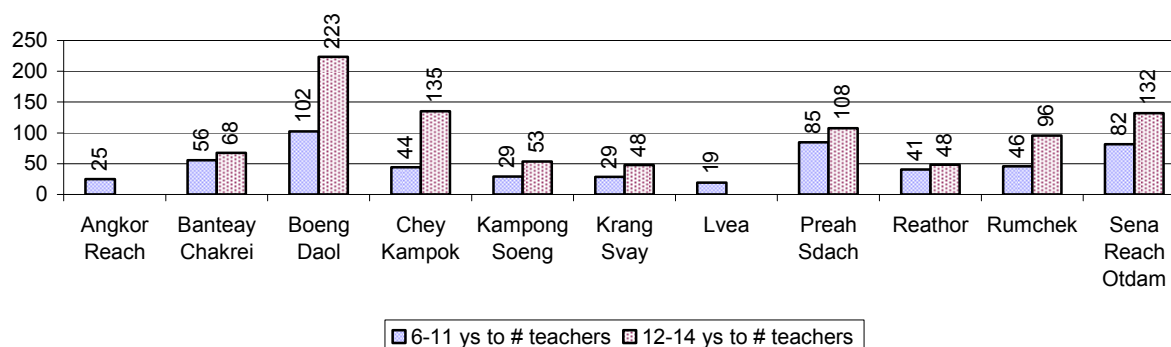
Description	2006	2007	2008
Number of primary schools	63 school(s)	75 school(s)	62 school(s)
Number of primary school rooms	469 room(s)	467 room(s)	491 room(s)
Number of primary classes	587 class(es)	634 class(es)	625 class(es)
Number of primary teachers	372 person(s)	379 person(s)	400 person(s)
Ratio of children 6-11 yrs to school	277	234	272
Ratio of children 6-11 yrs to school room	37	38	34
Ratio of children 6-11 yrs to class	30	28	27
Ratio of children 6-11 yrs to teacher	47	46	42

Note: According to education norm, children 6-11 yrs should attend primary school, while 12-14 yrs should be in lower secondary school, but in reality this varies.

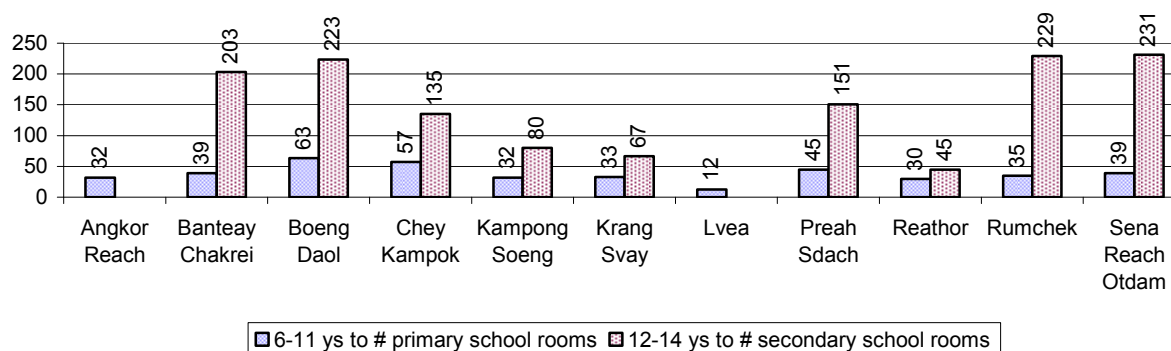
Lower Secondary School

Description	2006	2007	2008
Number of lower secondary schools	7 school(s)	13 school(s)	9 school(s)
Number of lower secondary school rooms	52 room(s)	67 room(s)	62 room(s)
Number of lower secondary classes	65 class(es)	66 class(es)	57 class(es)
Number of lower secondary teachers	78 person(s)	101 person(s)	92 person(s)
Ratio children 12-14 yrs to school	1,458	760	1,012
Ratio of children 12-14 yrs to school room	196	147	147
Ratio of children 12-14 yrs to class	157	150	160
Ratio of children 12-14 yrs to teacher	131	98	99

3.1.5 Ratio of 6-11 year old and 12-14 year old Children to number of Teachers, by Commune, in 2008



3.1.6 Ratio of 6-11 year old and 12-14 year old Children to number of School Rooms, by Commune, in 2008



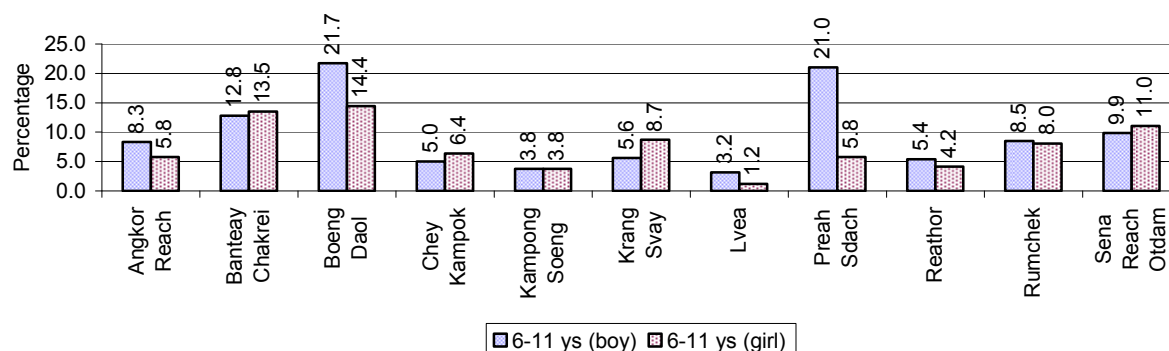
3.1.7 Enrolment status at Primary Level over 3 years

Description	2006 %	2007 %	2008	
			%	Number
Total children aged 6-11 years old	14%	14%	13%	16,855 person(s)
Total children aged 6-11 who are in school	90%	89%	91%	15,282 person(s)
Total children aged 6-11 who are not in school	10%	11%	9%	1,573 person(s)
Total girls aged 6-11 years old	13%	13%	13%	8,284 person(s)
Total girls aged 6-11 who are in school	91%	90%	92%	7,608 person(s)
Total girls aged 6-11 who are not in school	9%	10%	8%	676 person(s)
Total boys aged 6-11 years old	14%	14%	14%	8,571 person(s)
Total boys aged 6-11 who are in school	90%	87%	90%	7,674 person(s)
Total boys aged 6-11 who are not in school	10%	13%	10%	897 person(s)

Note 1: Percentage is calculated on the basis of the total number of children within 6-11 year age group for the first 3 rows and for the total girls and the total boys aged 6-11 yrs.

Note 2: Number of girls aged 6-11 who are in & not in school is calculated against the total number of girls aged 6-11 yrs. Number boys, 6-11 yrs who are in & not in school are calculated against the total number of boys aged 6-11 yrs.

3.1.8 Percentage of 6-11 year old Children not in School, by Commune, in 2008



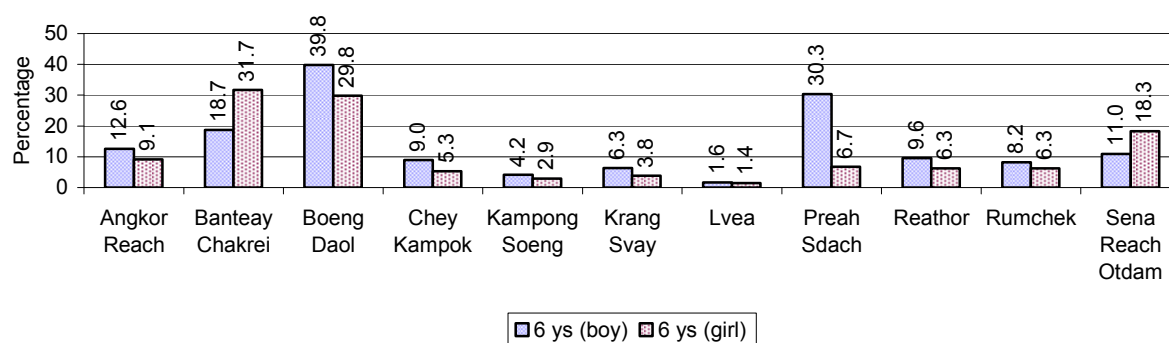
Note: calculated on the basis of the total number of children within 6-11 year age group in the commune.

3.1.9 Enrolment of 6 year old Children over 3 years

Description	2006 %	2007 %	2008	
			%	Number
Total % and number of children aged 6 years old	4%	4%	4%	4,483 person(s)
Total % of children aged 6 years old in school	84%	84%	86%	3,846 person(s)
Total % of children aged 6 years old not in school	16%	16%	14%	637 person(s)

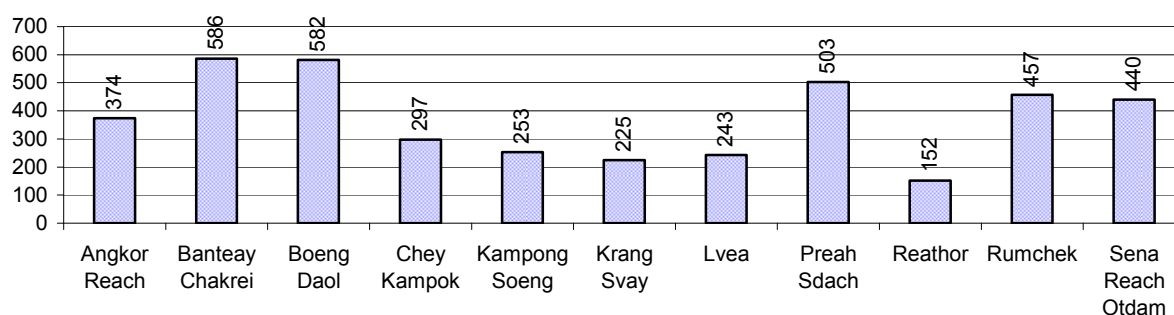
Note: First row calculated as a percentage of total population. Second and third row calculated as a percentage of the total number of 6 year olds.

3.1.10 Percentage of 6 year old Children not in School, by Commune, in 2008



Note: Calculated as a percentage of total 6 year old population

3.1.11 Number of 5 year old Children in each Commune in 2008

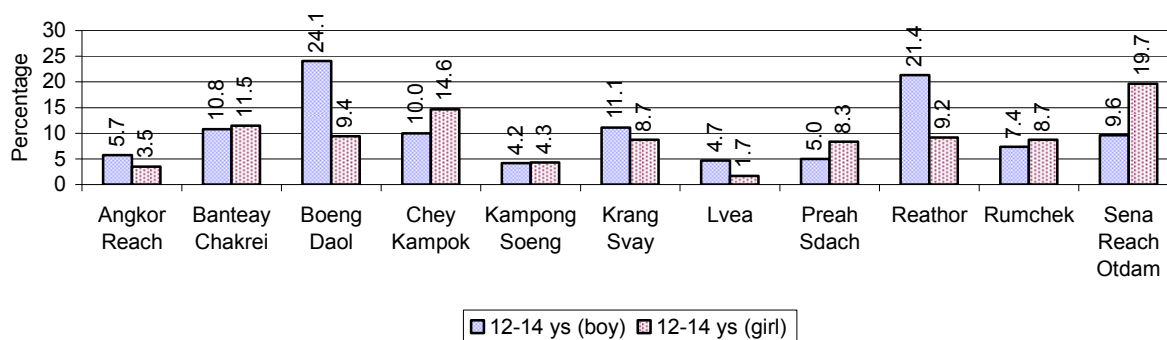


3.1.12 Enrolment at Lower Secondary Level over 3 years

Description	2006 %	2007 %	2008	
			%	Number
Total children aged 12-14 years old	8%	8%	7%	9,105 person(s)
Children aged 12-14 years old in school	91%	91%	90%	8,194 person(s)
Children aged 12-14 years old not in school	9%	9%	10%	911 person(s)
Total girls aged 12-14 years old	8%	7%	7%	4,461 person(s)
Girls aged 12-14 years old in school	91%	91%	91%	4,041 person(s)
Girls aged 12-14 years old not in school	9%	9%	9%	420 person(s)
Total boys aged 12-14 years old	8%	8%	8%	4,644 person(s)
Boys aged 12-14 years old in school	91%	91%	89%	4,153 person(s)
Boys aged 12-14 years old not in school	9%	9%	11%	491 person(s)

Note: Percentage is calculated on the basis of number of the total number of children within 12-14 yrs group, except for the first row of each section which is calculated on the basis of the total population.

3.1.13 Percentage of 12-14 year olds not in School, by Commune, in 2008



Note: Calculated as a percentage of the total 12-14 year old population in each commune

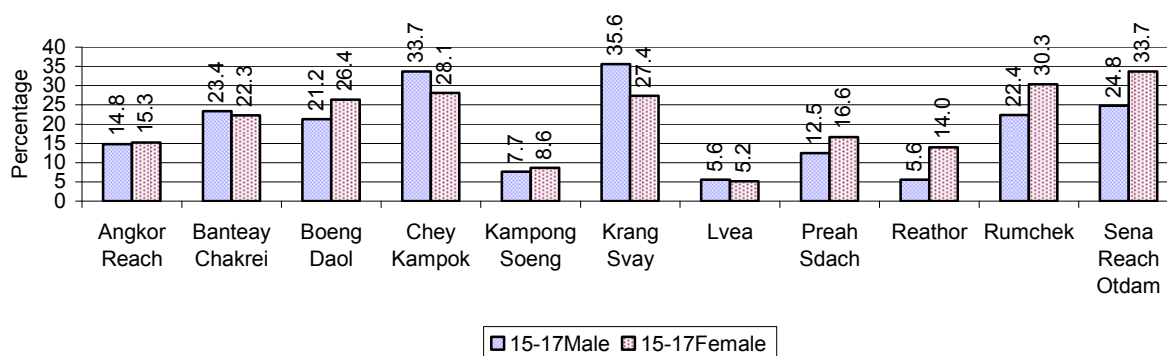
3.1.14 Upper Secondary Schools over 3 years

Description	2006	2007	2008
Number of upper secondary schools	3 school(s)	7 school(s)	3 school(s)
Number of upper secondary school rooms	55 room(s)	79 room(s)	87 room(s)
Number of upper secondary classes	80 class(es)	66 class(es)	79 class(es)
Number of upper secondary teachers	56 person(s)	133 person(s)	141 person(s)
Ratio of 15-17 yr olds to number of school	3,325	1,386	2,906
Ratio of 15-17 yr olds to number of school room	181	123	100
Ratio of 15-17 yr olds to number of classes	125	147	110
Ratio of 15-17 yr olds to number of teacher	178	73	62

3.1.15 Enrolment of 15-17 year old teenagers over 3 years

Description	2006	2007	2008
Number of teenage, 15-17 years old	9,974 person(s)	9,701 person(s)	8,717 person(s)
Number of teenage, 15-17 years old, who are not studying	2,075 person(s)	2,082 person(s)	1,784 person(s)
Percentage of teenage, 15-17 years old not studying	21%	21%	20%

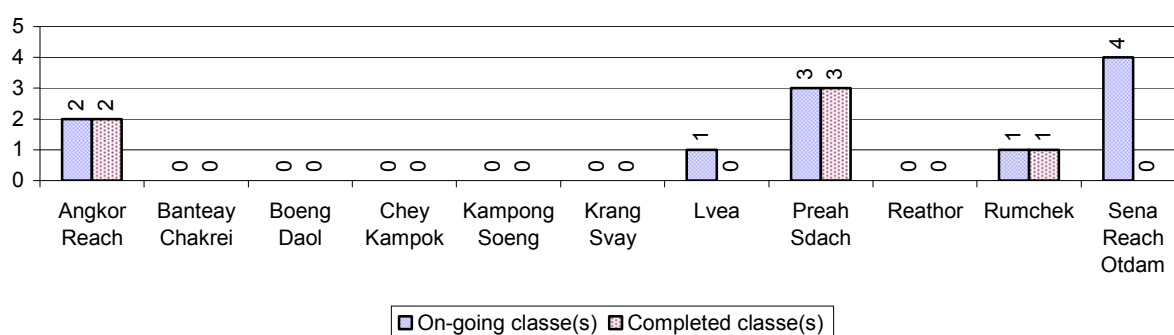
3.1.16 Percentage of 15-17 year old Teenagers not at School, by Commune, in 2008



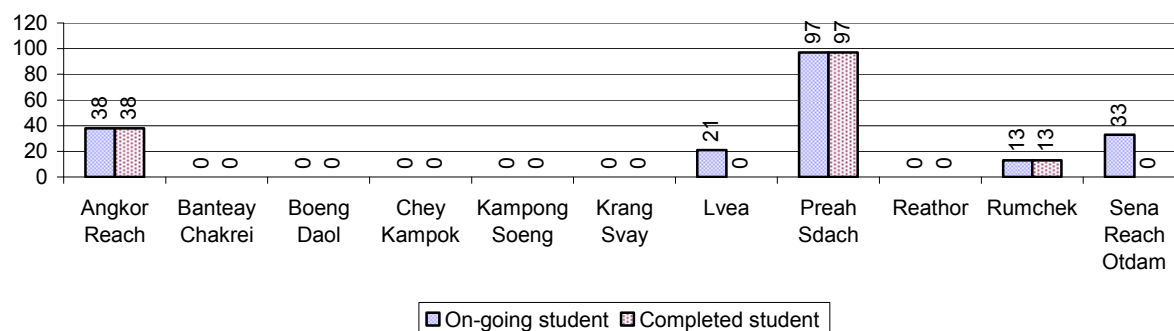
3.1.17 Literacy Classes as of 2008

Literacy classes	Organized by:		Other Program(s)	Total
	PDoEYS	NGOs		
Number of On-going literacy classes	8 class(es)	3 class(es)	0 class(es)	11 class(es)
Number of literacy students in on-going classes	163 person(s)	39 person(s)	0 person(s)	202 person(s)
Completed literacy class(es)	6 classes	0 classes	0 classes	6 classes
Number of literacy students that have completed literacy classes	148 person(s)	0 person(s)	0 person(s)	148 person(s)
Number of students that passed	114 person(s)	0 person(s)	0 person(s)	114 person(s)

3.1.18 Number of on-going and completed Literacy Classes, by Commune, in 2008



3.1.19 Students of on-going & completed Literacy Classes, by Commune, in 2008

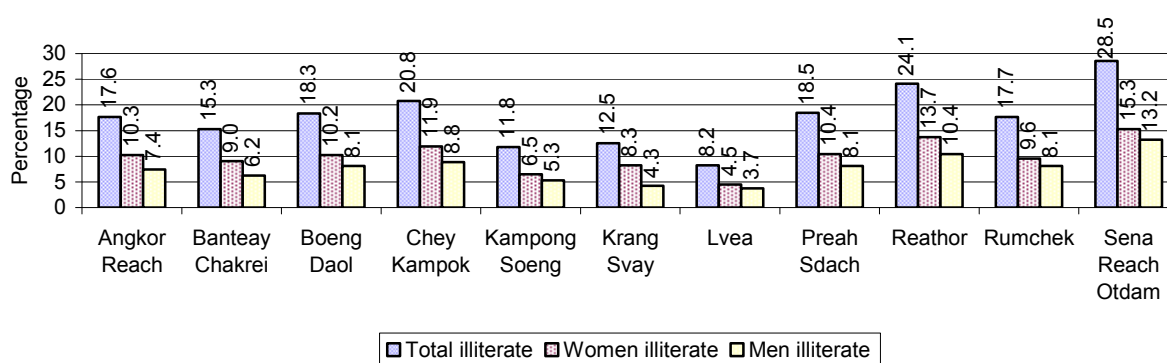


3.1.20 Percentage of illiterate People between 15-60, over 3 years

Illiteracy Status	2006 %	2007 %	2008	
			%	Number
Illiterate people, 15-60 years old	16%	17%	18%	12,988 person(s)
Illiterate females, 15-60 years old	9%	10%	10%	7,338 person(s)
Illiterate people, 15-17 years old	6%	7%	8%	655 person(s)
Illiterate females, 15-17 years old	3%	4%	4%	347 person(s)
Illiterate people, 18-24 years old	10%	10%	11%	1,889 person(s)
Illiterate females, 18-24 years old	6%	6%	6%	1,058 person(s)
Illiterate people, 25-60 years old	20%	22%	22%	10,444 person(s)
Illiterate females, 25-60 years old	12%	13%	13%	5,933 person(s)

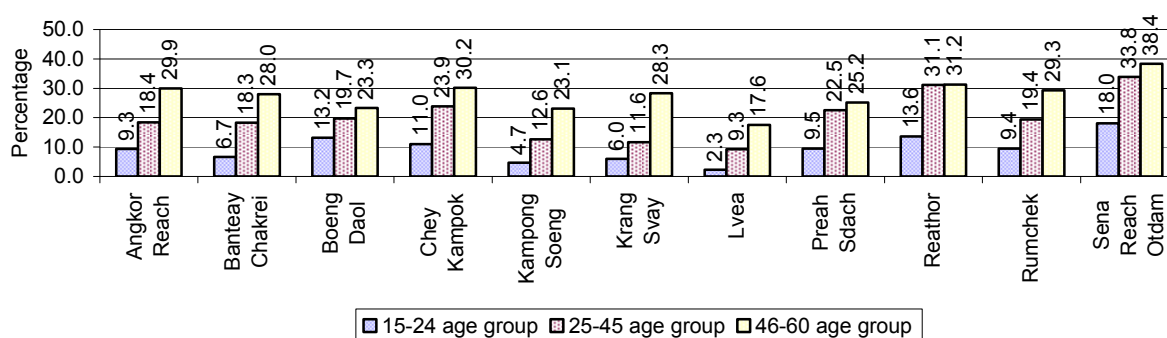
Note: Percentage is calculated on the basis of number of people in age group.

3.1.21 Percentage illiterate People among 15-60 yrs old, by Commune, in 2008



Note: Percentages are calculated on the basis of number of people in that age group.

3.1.22 Percentage illiterate People for 15-24 yrs, 25-45 yrs and 46-60 yrs, by Commune, in 2008



Note: Percentage of illiterate people in each age group is calculated on the basis of number of people in that age group.

3.2 Health

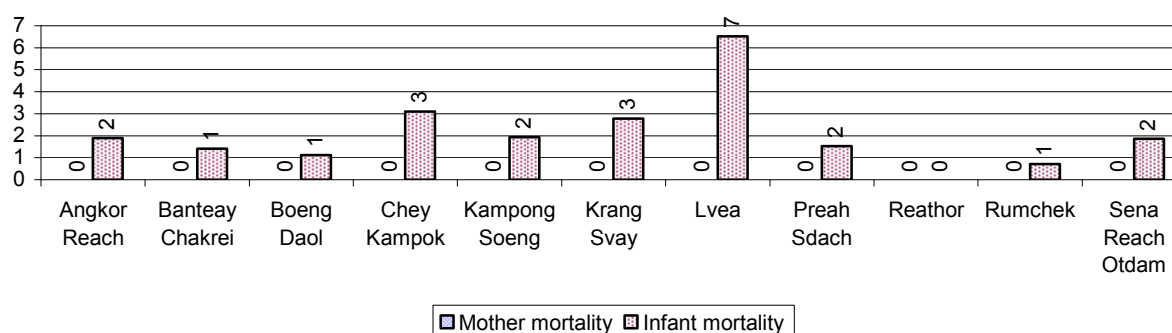
3.2.1 Health Situation of Women and Children, over 3 years

Description	2006	2007	2008
Number families with a birth during the year	1,737 families	1,693 families	1,705 families
Number of women who had their baby delivered by a TBA	856 person(s)	767 person(s)	676 person(s)
Percentage of women who had their baby delivered by a TBA	49 %	45 %	40 %
Number of women who had their baby delivered by a midwife	881 person(s)	926 person(s)	1,029 person(s)
Percentage of women had their baby delivered by a midwife	51 %	55 %	60 %
Number of mothers who died within 1 month of giving birth	12 person(s)	4 person(s)	0 person(s)
Mothers who died within 1 month of giving birth per 100,000 families having a delivery	691	236	0

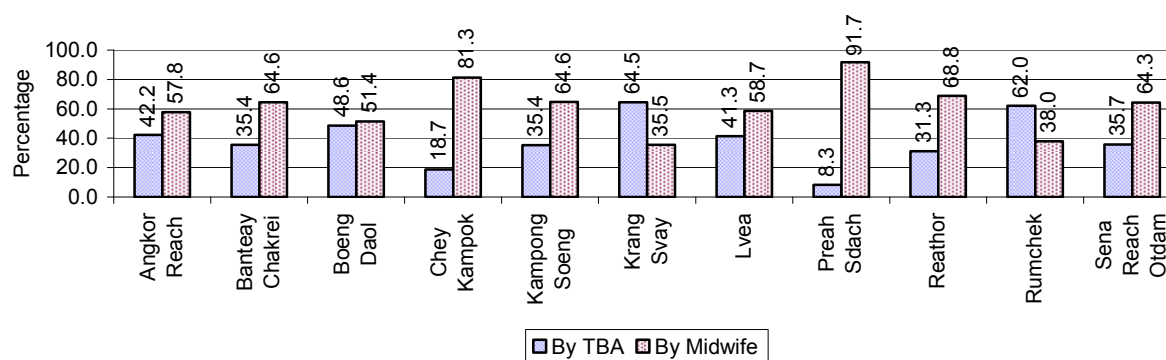
Description	2006	2007	2008
Number of infants born during the year	1,737 person(s)	1,693 person(s)	1,705 person(s)
Number of Infants who died within 1 month	62 person(s)	36 person(s)	25 person(s)
Infants mortality within 1 month per 1,000 births	36	21	15
Number of children who died below the age of 5.	79 person(s)	68 person(s)	19 person(s)
Number of infants, aged 9-12 months, born during the year	1,009 person(s)	1,033 person(s)	1,373 person(s)
Nr. infants, aged 9-12 months, not receiving full immunization	22 person(s)	31 person(s)	86 person(s)
% of 9-12 months infants, not receiving full immunization	2 %	3 %	6 %

Note: TBA = Traditional Birth Attendant

3.2.2 Mothers dying within 0 days to 1 month of giving Birth and Infants dying within 1 month in 2008, by Commune

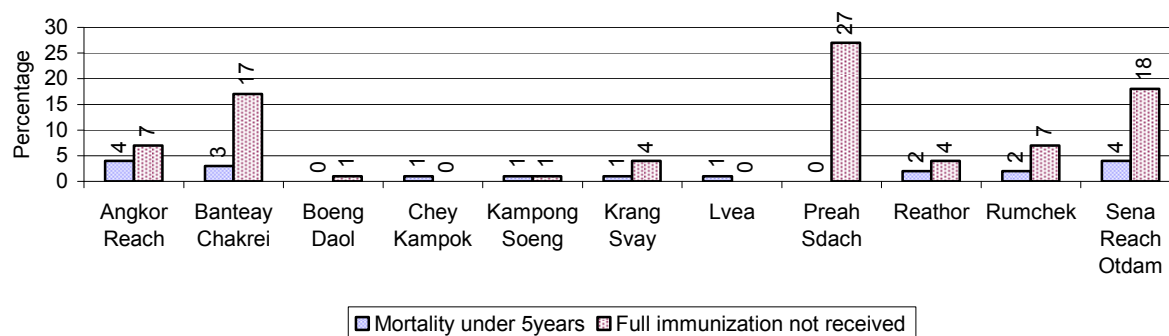


3.2.3 Percentage of Women delivering with a TBA or Midwife, by Commune



Note: Calculated as a percentage of total deliveries

3.2.4 Percentage of Children dying below 5 & of 9-12 months not receiving full Immunization, by Commune, in 2008



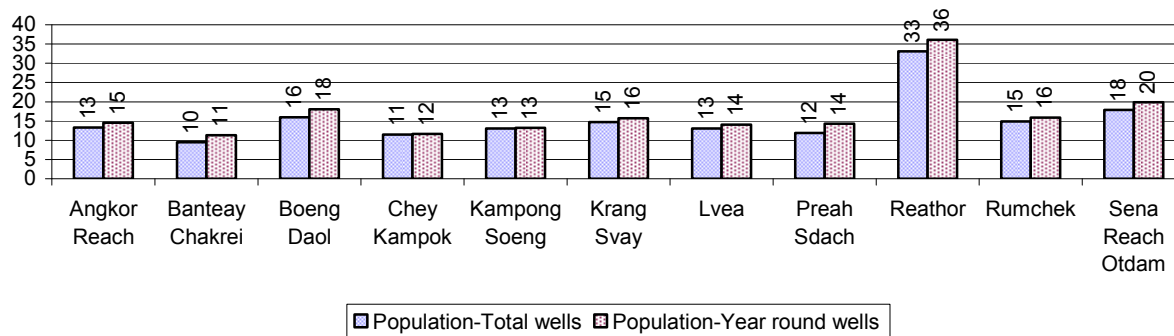
Note: Mortality rate calculated as a percentage of the total 5 year old population. Lack of immunization received calculated as a percentage of the total number 9-12 months olds there are

3.3 Water and Sanitation

3.3.1 Number of different types of Wells over 3 years

Type of wells	Number of wells by year		
	2006	2007	2008
<i>Total number of pumped or mixed wells</i>	8,430	8,598	9,165
Year-round usable pumped or mixed wells	7,471	7,770	8,345
Dry season unusable pump or mixed wells	959	828	820
Pump or mixed wells needing repair/rehabilitation	1,181	802	864
<i>Total number of ring wells</i>	271	199	53
Year-round usable ring wells	202	104	18
Dry season unusable ring wells	69	95	35
Ring wells needing repair/rehabilitation	72	32	24
<i>Total number of unprotected dug wells</i>	143	118	180
Year-round usable unprotected dug wells	100	79	130
Dry season unusable unprotected dug wells	43	39	50

3.3.2 Ratio of People to Wells, by Commune, in 2008




Note: Year-round wells excluding unprotected wells


3.3.3 Potable Ponds over 3 years

Type of Pond	2006	2007	2008
Total number of normal-type ponds	105 pond	93 pond	86 pond
Year-round usable normal-type ponds	9 pond	30 pond	22 pond
Dry season unusable normal-type ponds	96 pond	63 pond	64 pond
Normal-type ponds needing repair/rehabilitation	100 pond	38 pond	37 pond
Total number of filter ponds	4 pond	0 pond	3 pond
Year-round usable filter ponds	1 pond	0 pond	3 pond
Filter ponds, dry season unusable	3 pond	0 pond	0 pond
Filter ponds needing repair/rehabilitate	1 pond	0 pond	0 pond

3.3.4 Ratio of People to normal Ponds, by Commune in 2008



3.3.5 Ratio of People to Filter Ponds, by Commune, in 2008

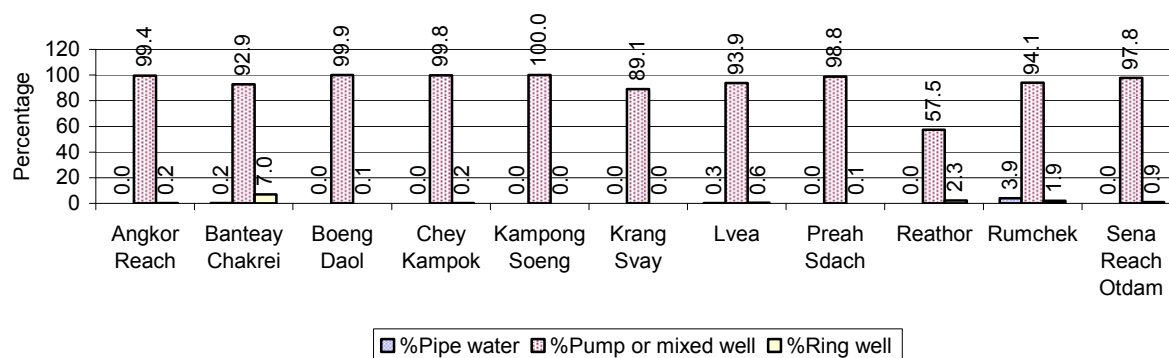


3.3.6 Source of potable Water for Households, over 3 years

Water sources	2006 %	2007 %	2008	
			%	Number
Families using water from purification system	0%	0 %	1 %	134 families
Families using water from pump, mixed wells	94%	95 %	95 %	25,130 families
Families using water from ring wells and open dug wells	2%	1 %	1 %	366 families
Families using water from pond	1%	1 %	1 %	247 families
Families using water from rain water storage	0%	0 %	0 %	3 families
Families using water from rivers, lakes, natural ponds and reservoirs	3%	3 %	3 %	700 families

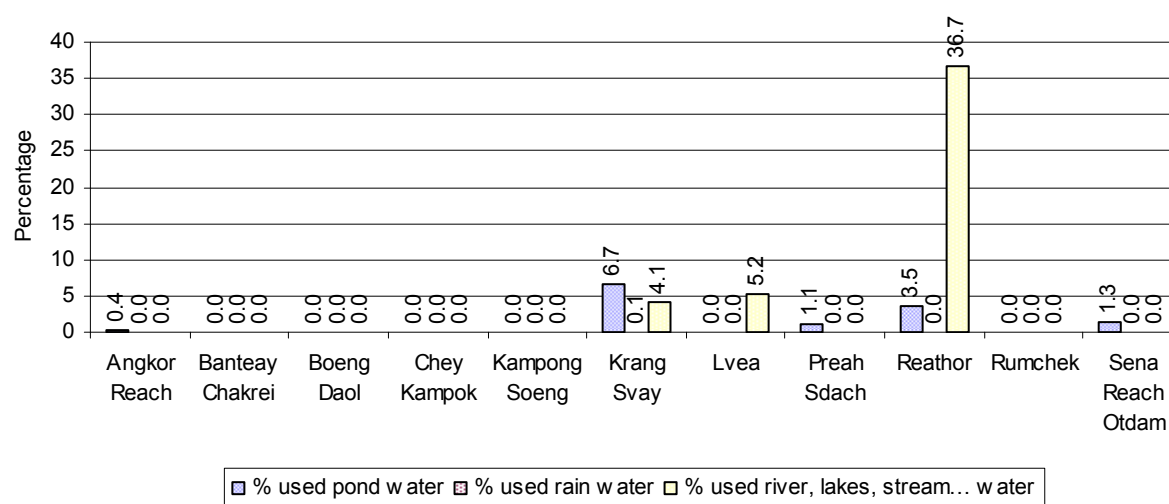
Note: Calculated as a percentage of the total number of families.

3.3.7 Percentage Families using different Water Sources, by Commune, in 2008



Note: Calculated as a percentage of the total number of families in each commune

3.3.8 Percentage Families using Water from Rain Water Storage, Ponds and natural Sources (rivers/lakes/natural ponds/reservoirs), by Commune, 2008



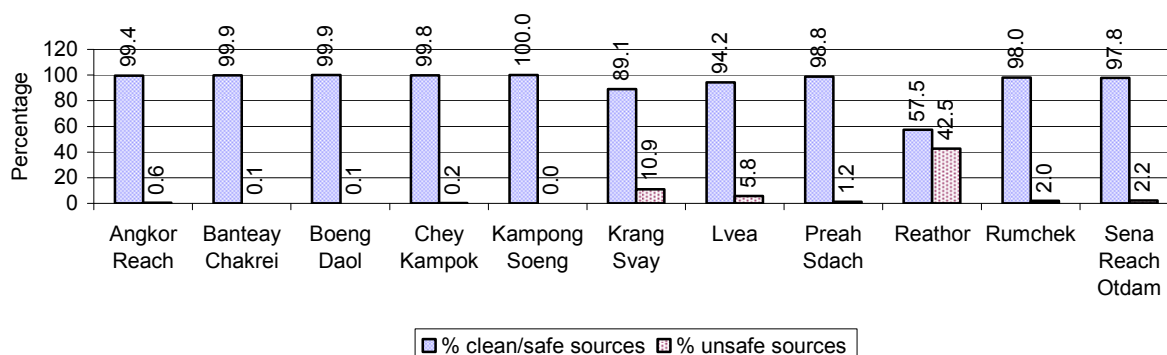
Note: Calculated as a percentage of the total number of families in each commune

3.3.9 Drinking Water Sources in the dry Season over 3 years

Percentage Families that get drinking water from:	2006	2007	2008	
	%	%	%	Number
from clean/safe sources	93 %	96 %	96 %	25,483 families
from unsafe sources	7 %	4 %	4 %	1,097 families

Note: Calculated as a percentage of the total number of families.

3.3.10 Percentage Families using safe and unsafe Water Sources in the dry Season, by Commune, in 2008



Note: Calculated as a percentage of the total number of families in each commune.

3.3.11 Drinking Water Purification by Households, over 3 years

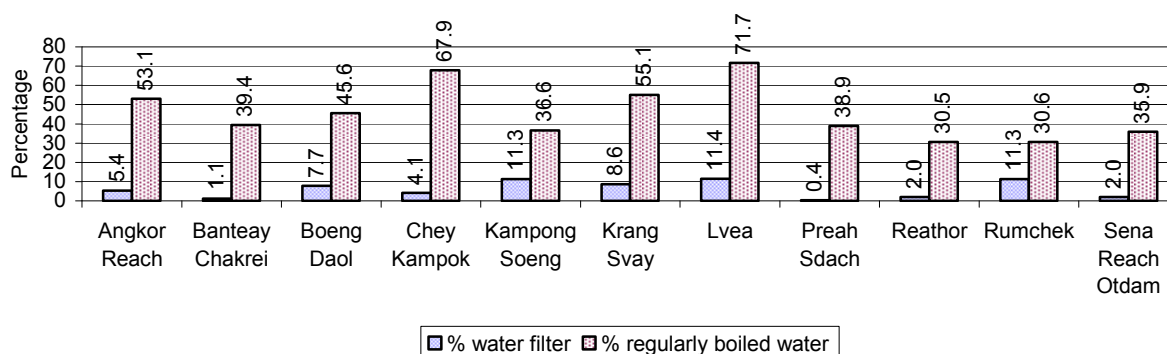
This table shows the different ways families make water safe for drinking.

Families, who:	2006	2007	2008	
	%	%	%	Number
Filter water for drinking	4%	4%	6 %	1,553 families
Boil water for drinking	39%	43%	44 %	11,817 families

Note: Calculated as a percentage of the total number of families

3.3.12 Percentage Families filtering Water or regularly boiling Water, by Commune, in 2008

This graph shows the different ways families make drinking water safe.



Note: Calculated on as a percentage of the total number of families in each commune.

3.3.13 Families' access to Water, over 3 years

Families access to water	2006	2007	2008	
	%	%	%	Number
Families with water at home or in less than 150m	78%	87%	88 %	23,352 families
Families with water 150m or more away from home	13%	8%	9 %	2,274 families


Note: Calculated as a percentage of the total number of families

3.3.14 Ratio of people to Latrines over 3 years

Description	2006	2007	2008	
	Ratio	Ratio	Ratio	Number
Ratio of people to latrines	138.5	64.6	43.0	2,908.0

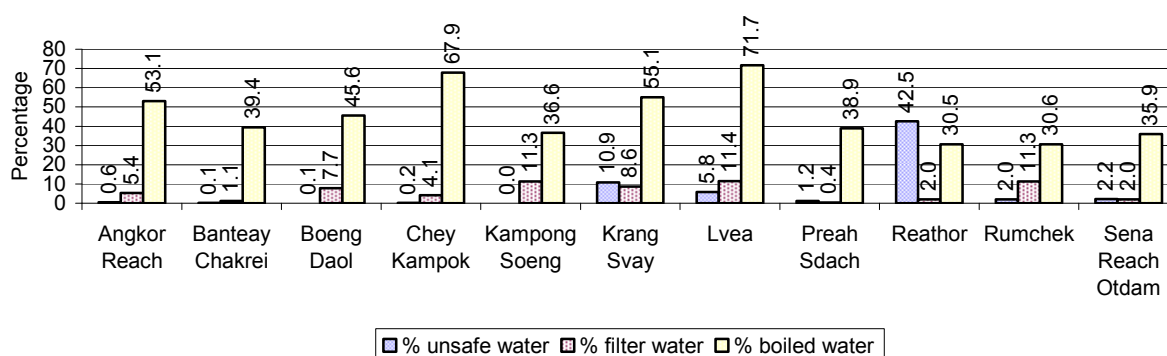
Note: Ratio calculated by dividing the number of houses with latrines by the total population

3.3.15 Ratio of People to Latrines, by Commune, in 2008



Note: Ratio calculated by dividing the number of houses with latrines by the total population in a Commune.

3.3.16 Percentage of Families drinking boiled, filtered or unsafe Water, by Commune, in 2008



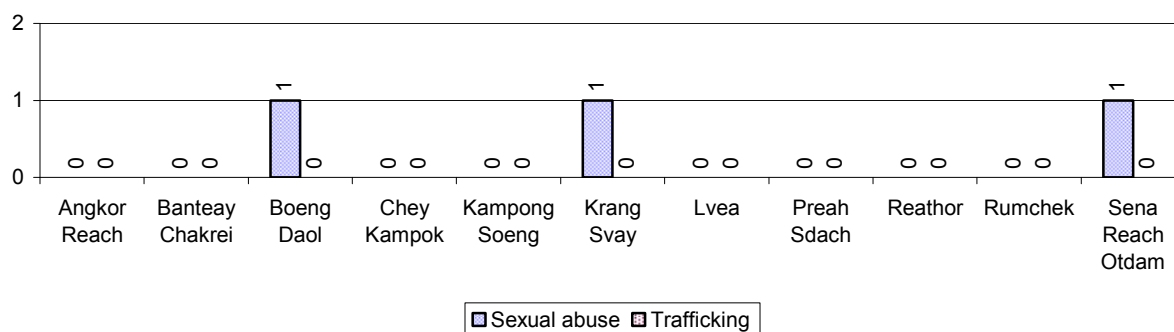
Note: Calculated as a percentage of the total number of families in each commune.

3.4 Vulnerable groups

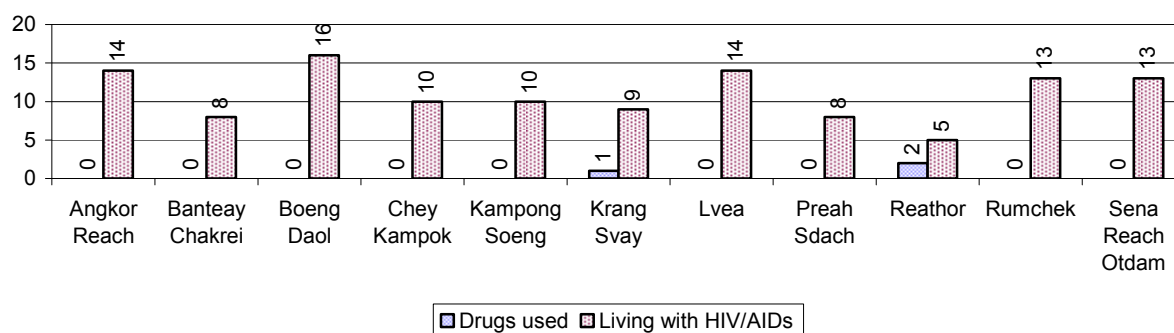
3.4.1 Vulnerable Groups in need of special Protection over 3 years

Vulnerable groups	2006	2007	2008
Victims of sexual abuse	7 person(s)	2 person(s)	3 person(s)
Victims of human trafficking	1 person(s)	0 person(s)	0 person(s)
Families with family member(s) using drugs	4 families	2 families	3 families
Families with family member(s) living with HIV/AIDS	103 families	109 families	120 families
Children under 18 yrs old whose parent died of AIDS	227 person(s)	241 person(s)	263 person(s)
Orphaned/abandoned children under 18 yrs old (all cases)	607 person(s)	546 person(s)	559 person(s)
Elderly persons without guardian	222 person(s)	205 person(s)	199 person(s)
Disabled people able to earn an income	76 person(s)	55 person(s)	52 person(s)
Disabled people unable to earn an income	133 person(s)	138 person(s)	161 person(s)
Disabled people under 18 yrs old	78 person(s)	78 person(s)	69 person(s)
Victims of natural disasters	3,296 families	481 families	866 families
Victims of land mines and unexploded weapons	14 person(s)	2 person(s)	1 person(s)

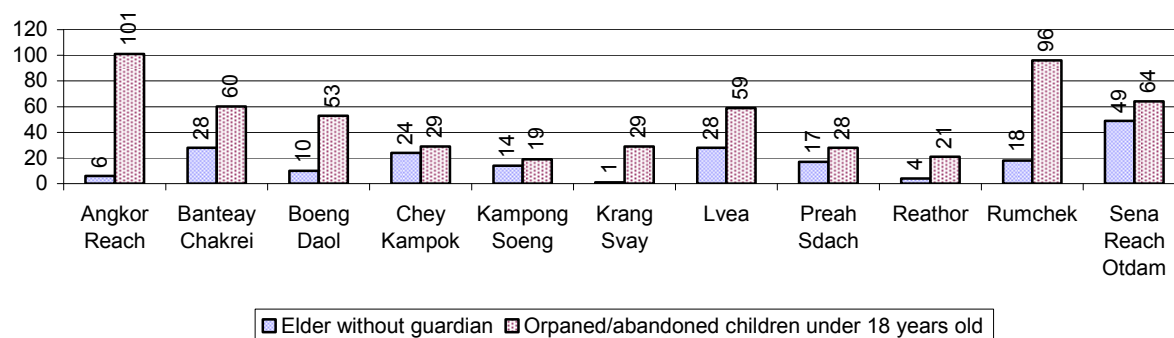
3.4.2 Registered Victims of sexual Abuse or Trafficking, by Commune, for 2008



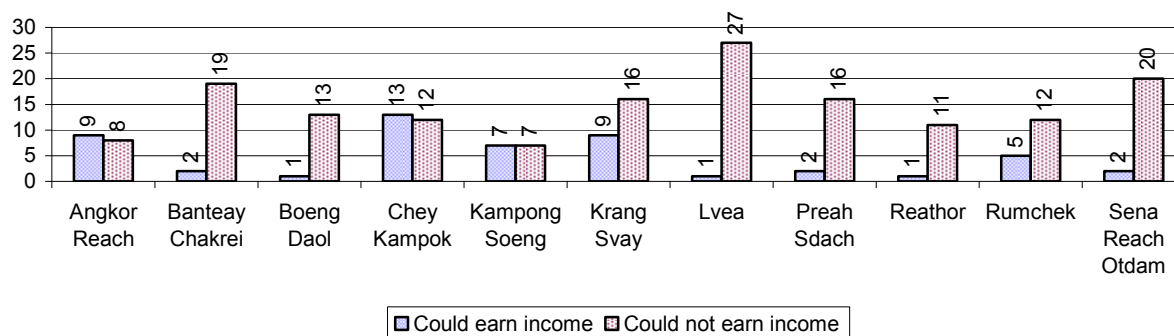
3.4.3 Registered Families with Member(s) using Drugs or living with HIV/AIDS, by Commune, for 2008



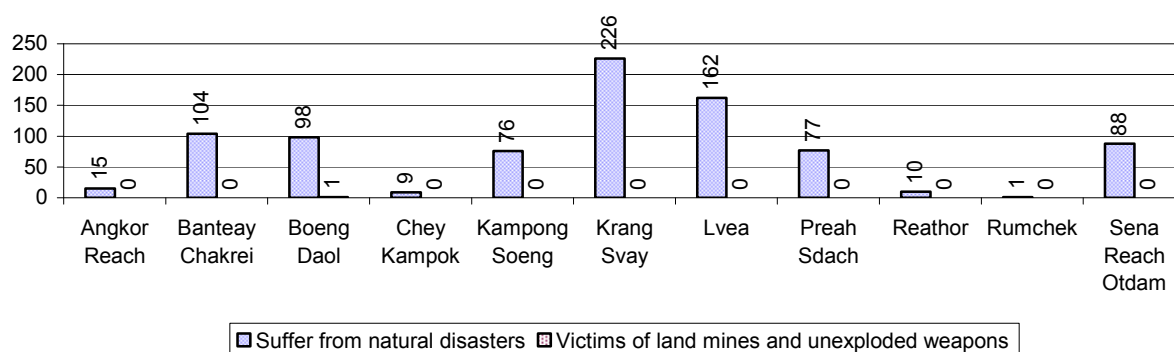
3.4.4 Elderly Persons without a Guardian and orphaned/abandoned Children under 18 years old, by Commune, for 2008



3.4.5 Number of disabled People who could or could not earn an Income, by Commune, for 2008



3.4.6 Number of Families who suffered from natural Disasters, and number of Victims of Land Mines and unexploded Weapons, by Commune, in 2008



3.5 Migration

3.5.1 Migration over 3 years

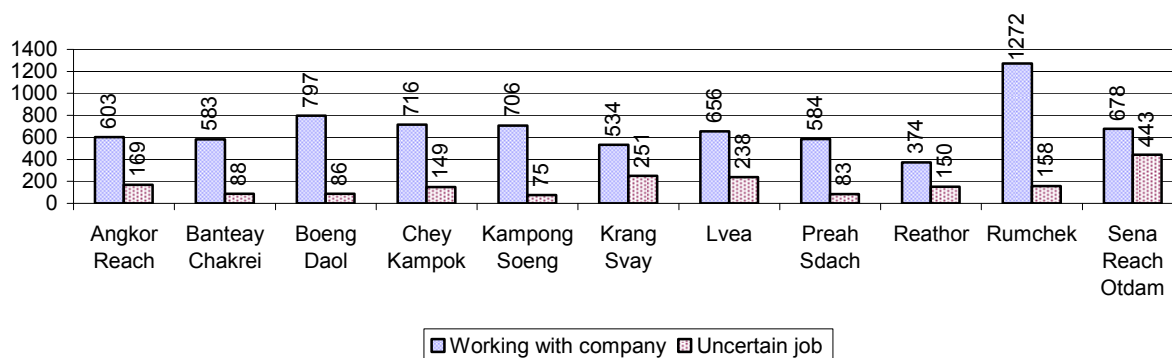
Description	2006	2007	2008
Number of families permanently in-migrated	families	42 families	172 families
Total number of people	685 person(s)	614 person(s)	650 person(s)
Total number of female	356 person(s)	325 person(s)	350 person(s)
Number of families permanently out-migrated	183 families	159 families	163 families
Total number of people	672 person(s)	832 person(s)	692 person(s)
Total number of female	369 person(s)	449 person(s)	364 person(s)
Number of families staying temporarily	56 families	51 families	39 families
Total number of people	208 person(s)	196 person(s)	140 person(s)
Total number of female	110 person(s)	93 person(s)	76 person(s)

3.5.2 Job Migration

Description	2006	2007	2008
Number of people migrated to work with company/factory	9%	11%	12%
Number of people migrated to work, but have uncertain jobs	3%	3%	3%

Note: Calculated as a percentage of the total population of 18-60 year olds

3.5.3 Number of People working outside their home Villages in a Company/Factory or with an uncertain Job in 2008

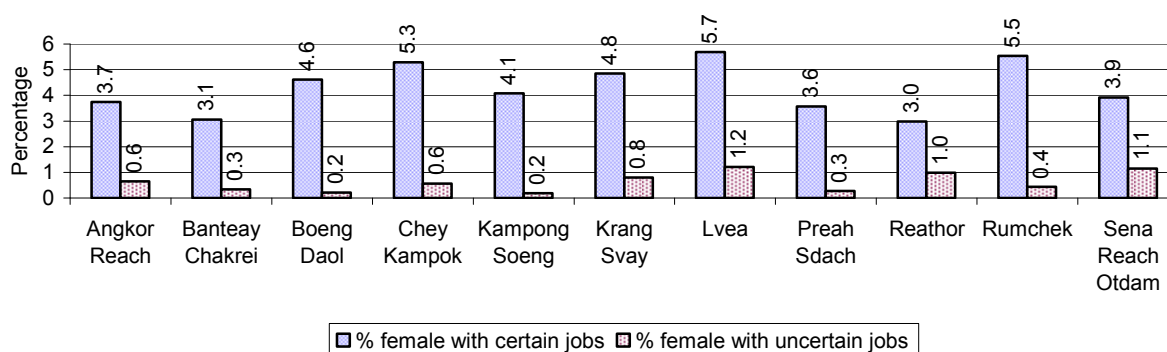


3.5.4 Female migration over 3 years

Description	2006 %	2007 %	2008	
			%	Number
Total number of migrants	6.0%	7.1%	7.5%	9,393 person(s)
Number of female migrants	4.0%	4.5%	4.9%	6,077 person(s)
Total number of migrants, who go to work with company/factory (with certain jobs)	4.7%	5.5%	6.0%	7,503 person(s)
Number of female migrants with certain jobs	3.4%	3.9%	4.3%	5,370 person(s)
Total number of migrants with uncertain jobs	1.3%	1.6%	1.5%	1,890 person(s)
Number of female migrants with uncertain jobs	0.6%	0.6%	0.6%	707 person(s)

Note: Calculated as a percentage of the total population

3.5.5 Percentage female Migrants with certain and uncertain Jobs, by Commune, in 2008



Note: Calculated as a percentage of the total population of the commune


4 Natural Resources and Environment (NRE)

4.1 Families involved with NRE issues over 3 years

Description	2006 %	2007 %	2008	
			%	Number
Families living with forest by products	0 %	0 %	0 %	0 families
Families living in a protected area	0 %	0 %	0 %	2 families
Houses with access to garbage collection service	0 %	0 %	0 %	0 families
Families affected by environmental pollution	0 %	2 %	1 %	330 families
Families using chemical fertilizer	88 %	87 %	88 %	23,300 families
Families using chemical pesticide	69 %	73 %	74 %	19,551 families


Note: Calculated as a percentage of the total number of families

4.2 Percentage of Families involved with Natural Resource issues, by Commune, for 2008



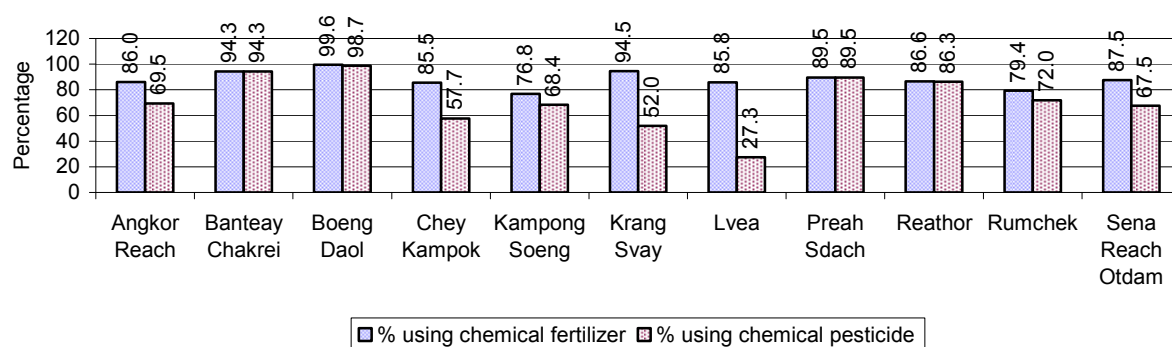
Note: Calculated as a percentage of the number of families in each commune

4.3 Percentage Houses with access to Garbage collection and Families affected by environmental Pollution, by Commune, for 2008



Note: Garbage collection is calculated as a percentage of the total number of houses in each commune and families affected by environmental pollution is calculated as a percentage of the total number of families in each commune.

4.4 Percentage Families using chemical Fertilizer and chemical Pesticides, by Commune, for 2008



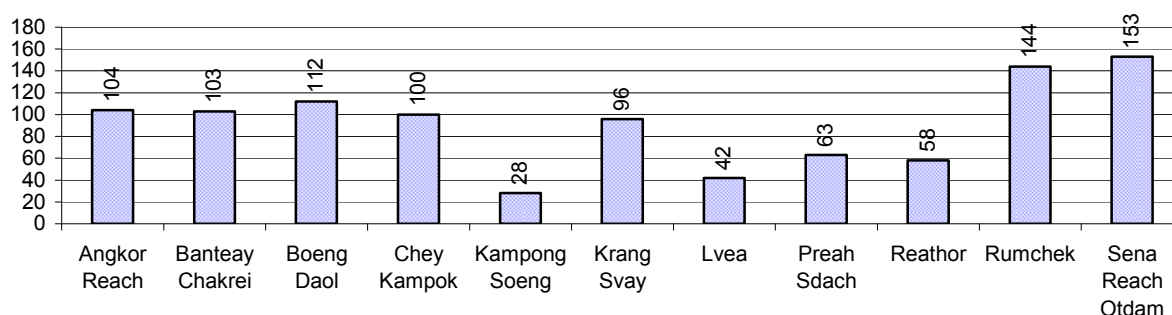
Note: Calculated as a percentage of the total number of families in each commune

5 Administration and Security

5.1 Birth Registration across 3 years

Description	2006	2007	2008
Number of infants to be registered	1,675 person(s)	1,657 person(s)	1,680 person(s)
Number of unregistered infants the year	762 person(s)	974 person(s)	1,003 person(s)
Percentage of infants unregistered	45 %	59 %	60 %

5.2 Number of unregistered Infants born in 2008, by Commune




5.3 Registered criminal Cases over 3 years

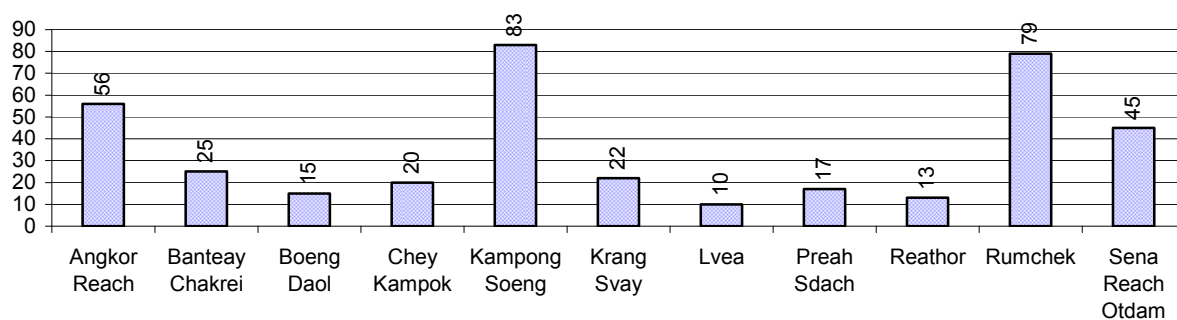
Description	2006	2007	2008
Murders, robberies and kidnapping cases	9 case(s)	4 case(s)	6 case(s)
Theft cases	193 case(s)	143 case(s)	93 case(s)
land dispute cases	475 case(s)	423 case(s)	385 case(s)
Other disputes cases	686 case(s)	617 case(s)	520 case(s)

Note: this reflects only registered criminal cases

5.4 Registered criminal Cases per 10,000 people, by Commune, for 2008



5.5 Number of registered Land Disputes, by Commune, in 2008

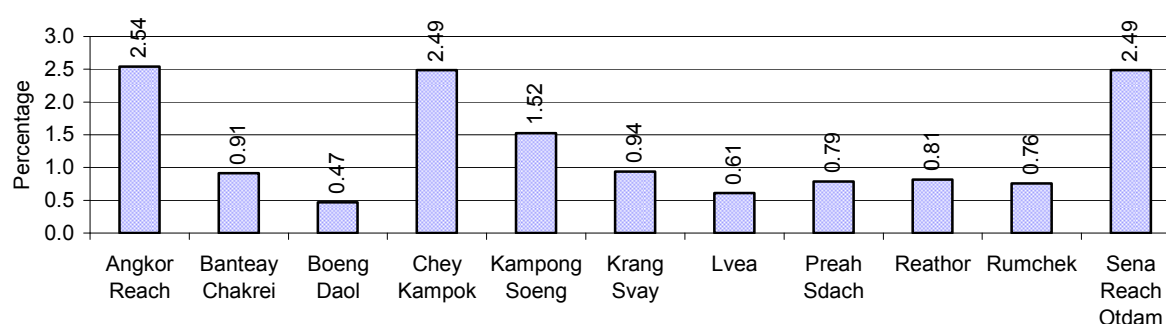


6 Gender

6.1 Registered Domestic Violence over 3 years

Description		2006	2007	2008
Families experiencing domestic violence		404 families	384 families	349 families(s)
% families experiencing domestic violence		2 %	2 %	1 %
Domestic violence cases reported by village chiefs		92 case(s)	162 case(s)	153 case(s)
Type	Physical violence	64 case(s)	51 case(s)	55 case(s)
	Sexual violence	3 case(s)	1 case(s)	1 case(s)
	Mental violence	12 case(s)	78 case(s)	58 case(s)
	Household economic violence	13 case(s)	32 case(s)	39 case(s)
Number of administrative decisions on domestic violence		10 case(s)	25 case(s)	37 case(s)
% of administrative decisions on domestic violence		11 %	15 %	24 %

6.2 Percentage of registered cases of Families experiencing domestic Violence, by Commune, in 2008



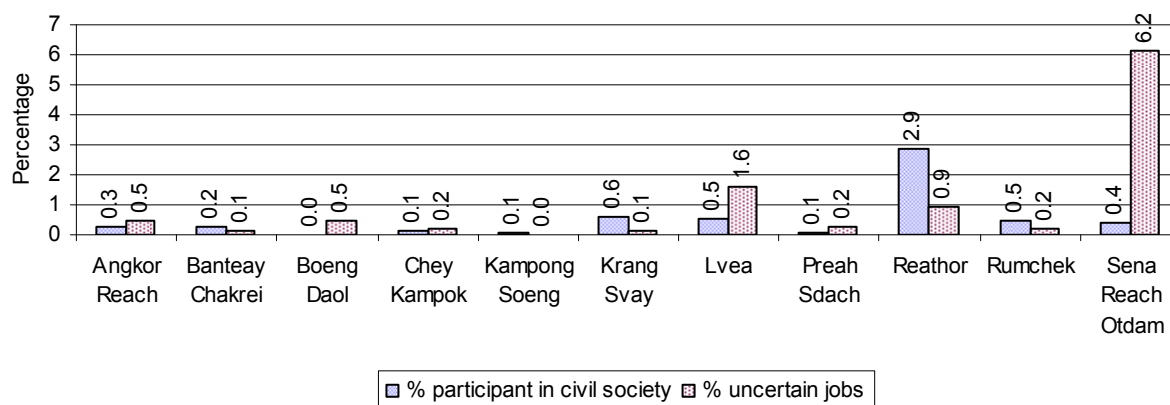
Note: Calculated as a percentage of the total number of families in each commune

6.3 Women's involvement over 3 years

Description	2006 %	2007 %	2008	
			%	Number
People participating in civil society	1%	1%	1%	959 person(s)
Women participating in civil society	0%	0%	0%	516 person(s)
People, 18-60 yrs, with uncertain/irregular jobs	0%	1%	2%	1,562 person(s)
Women, 18-60 yrs, with uncertain/irregular jobs	0%	1%	1%	611 person(s)

Note: Participation can be in NGOs, CBOs, credit groups, women's unions, parties and other civil society organizations. The first section is calculated as a percentage of the total population. The second section is calculated as a percentage of the total 18-60 year old population.

6.4 Percentage of Female Participants in Civil Society and of 18-60 year women with uncertain Jobs, by Commune, in 2008



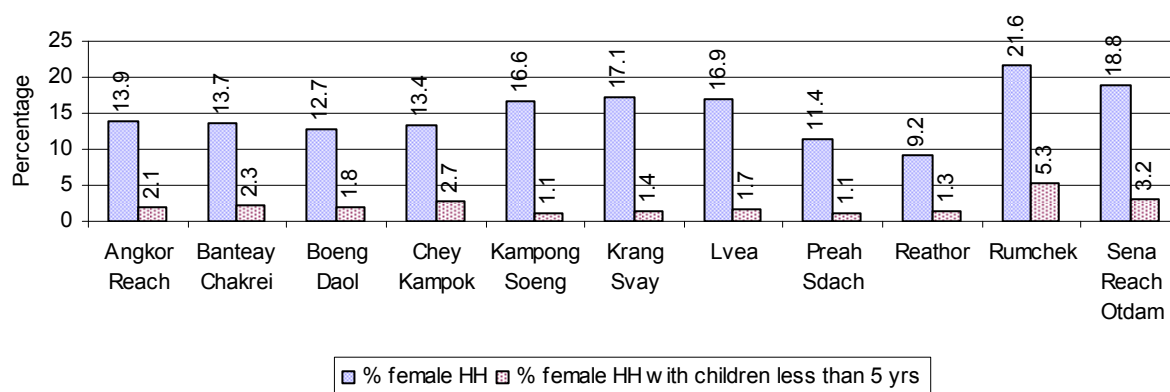
Note: Percentage of female participants in civil society is calculated as a percentage of the total population per commune. The percentage of 18-60 years old women with uncertain jobs is calculated as a percentage of the total 18-60 year old population per commune.

6.5 Female-headed Households over 3 years

Families with:	2006	2007	2008	
	%	%	%	Number
Households in which a woman is the family head	15%	14%	15%	4,055 families
Households in which a woman is the family head with children of less than 5 yrs	3%	2%	2%	615 families

Note: Calculated as a percentage of the total number of families

6.6 Percentage female-headed Households and with Children of less than 5 years old, by Commune, in 2008



Note: Calculated as a percentage of the total number of families in each commune
HH: Headed Household

7 Indigenous People in the District

7.1 Ethnic Minorities in the District over 3 years

Race of indigenous	2006		2007		2008	
	# families	# population	# families	# population	# families	# population
Phnong	0 families	0 person(s)	0 families	0 person(s)	0 families	0 person(s)
Kouy	0 families	0 person(s)	0 families	0 person(s)	0 families	0 person(s)
Stieng	0 families	0 person(s)	0 families	0 person(s)	0 families	0 person(s)
Mil	0 families	0 person(s)	0 families	0 person(s)	0 families	0 person(s)
Kroal	0 families	0 person(s)	0 families	0 person(s)	0 families	0 person(s)
Thmorn	0 families	0 person(s)	0 families	0 person(s)	0 families	0 person(s)
Khaonh	0 families	0 person(s)	0 families	0 person(s)	0 families	0 person(s)
Tompouonn	0 families	0 person(s)	0 families	0 person(s)	0 families	0 person(s)
Charay	0 families	0 person(s)	0 families	0 person(s)	0 families	0 person(s)
Kroeung	0 families	0 person(s)	0 families	0 person(s)	0 families	0 person(s)
Kavet	0 families	0 person(s)	0 families	0 person(s)	0 families	0 person(s)
Saouch	0 families	0 person(s)	0 families	0 person(s)	0 families	0 person(s)
Lun	0 families	0 person(s)	0 families	0 person(s)	0 families	0 person(s)
Kachak	0 families	0 person(s)	0 families	0 person(s)	0 families	0 person(s)
Praov	0 families	0 person(s)	0 families	0 person(s)	0 families	0 person(s)
Others	0 families	0 person(s)	0 families	0 person(s)	0 families	0 person(s)
Total	0 families	0 person(s)	0 families	0 person(s)	0 families	0 person(s)

Note: "Others" refer to other ethnic groups which are not listed.

7.2 Other Minorities in the District over 3 years

Minority	2006		2007		2008	
	# families	# population	# families	# population	# families	# population
Khmer Islamic	0 families	0 person(s)	0 families	0 person(s)	0 families	0 person(s)
Vietnamese	93 families	417 person(s)	225 families	894 person(s)	179 families	644 person(s)
Laos	0 families	0 person(s)	0 families	0 person(s)	0 families	0 person(s)

Note: Number of indigenous and minority population are additional data, so some village may not recorded.

SECTION C: PLANS AND PROJECTS

8 Priorities and Plans

8.1 Priorities of Commune Councils for 2009 in the District by Sector

The District Priority Activity Matrix (DPAM) data are taken from the CDPD. The DPAM is used for the District Integration Workshop (DIW), to show what kind of projects the commune has proposed in their Commune Investment Plan (CIP) for 2009. Donors, departments and other agencies then consider which projects they want to support and which projects they are not interested in. This results in Temporary Agreements between the Commune Council and the Supporter (NGO, Department, private donor, etc), as shown in table 8.2

No.	Project Name	Angkor Reach	Banteay Chakrei	Boeng Daol	Chey Kampok	Kampong Soeng	Krang Svay
		140901	140902	140903	140904	140905	140906
Economic							
1	Compost fertilizer training	3 training	5 training				
2	Chemical and pesticide application training	3 training	5 training	3 training		5 training	3 training
3	Vegetable growing training		5 training				
4	Rice cultivation technique training		5 training		3 training	5 training	
5	Animal vaccination request		100 bottle		2044 Head	1200 Head	
6	Animal raising training			3 training		5 training	
7	Rice seed request	90 T					
8	Fish fingerling request				200000 Head		80000 Head
9	Road maintenance committee		8 Team				
10	Road maintenance project	2050 m	4 km	2150 m	7600 m	5 km	2000 m
11	Laterite/natural gravel road construction	3300 m	5342 m		6500 m	2500 m	5600 m
12	Culvert construction	13 place	40 place	12 place	16 place	36 place	20 place
13	Bridger construction						
14	Earth road repairing	6500 m	3 km	6500 m	14500 m	2700 m	6200 m
15	Canal construction						
16	Water gate construction						
17	Culvert with stop logs construction						12 place
18	Irrigation wells construction			20 well	40 well	12 well	28 well

No.	Project Name	Angkor Reach	Banteay Chakrei	Boeng Daol	Chey Kampok	Kampong Soeng	Krang Svay
		140901	140902	140903	140904	140905	140906
19	Spillway construction			2100 m			
20	Canal repairing	6000 m	8200 m	3600 m	8900 m		7300 m
21	Dam repairing						
22	Spillway repairing						1400 m
23	Cash credit		140 Team				
24	Rice seed bank		40 T			24 T	
25	Saving group association strengthening						
Social							
1	Health/hygiene education for local people			3 time	3 time		3 time
2	Health education service at health center						
3	Women and children health care education		5 time				
4	VHV training		2 training				
5	Maternal health care education	3 time		3 time	3 training		
6	Latrine construction	85 toilet	100 toilet		60 toilet	60 toilet	70 toilet
7	Latrine use education		5 time				
8	Sanitation education						
9	Commune health center construction						
10	Water filter equipment supply	140 Container			0 Container	360 Container	50 Container
11	Wells water testing	3 time				5 time	3 time
12	Pump wells construction		60 well	55 well	36 well	36 well	50 well
13	Ponds construction		1 Pond				
14	Pump wells repairing	705 well	300 well			48 well	
15	School building		5 building			1 building	
16	Kindergarten school construction/repair				11 place		
17	Kid center creation/support	17 place	20 building	11 building		12 building	6 place
18	Kid center nurse training		1 training			1 training	

District Data Book 2009: Development Plans and Projects

No.	Project Name	Angkor Reach	Banteay Chakrei	Boeng Daol	Chey Kampok	Kampong Soeng	Krang Svay
		140901	140902	140903	140904	140905	140906
19	Kindergarten equipment provision					12 set	
20	Motivating pupil's parents for school enrollment		5 time	3 training		5 time	
21	Teacher/volunteer teacher need					12 person	
22	Poor pupils enrollment support		100 set			60 set	
23	School materials support to poor pupils					300 person	
24	Scholarship provision to poor pupils			3 time			
25	Engine/car repairing skill training						
NREM							
1	Fishery law education					5 time	
2	Tree plantation project	2382 Tree					
3	Illegal fishing prevention		5 time			5 time	
4	Strengthening fishery community		20 Team				
5	Natural water ways/reservoirs rehabilitation/conservation		2500 m				4300 m
6	Fish habitat/fish species protection/conservation						
7	Environmental pollution reduction		5 time	3 time	3 training		
Administration and Security							
1	Civil registration encouragement						
2	CC capacity strengthening		2 training			1 training	
3	Administration and commune law training		2 training			1 training	
4	Human rights and law training		5 time				
5	Commune office construction/renovation						1 building
6	Equipment/material for village chief						
7	Land law dissemination	3 time	5 time	3 time	3 time		
8	Provision of land titles/certificates	4766 doc					
9	Law/regulation dissemination				3 time		

District Data Book 2009: Development Plans and Projects

No.	Project Name	Angkor Reach	Banteay Chakrei	Boeng Daol	Chey Kampok	Kampong Soeng	Krang Svay
		140901	140902	140903	140904	140905	140906
10	Human right and related law education					5 time	
Gender							
1	Gender mainstreaming concept training	3 training		3 training	3 training	5 time	3 training
2	Gender concept/equity mainstreaming						
3	Gender and child rights dissemination		5 time				
4	Tailor skill training						
5	Law against domestic violence dissemination	3 training	5 time	3 time	3 time	5 time	3 training
6	Law against trafficking dissemination						
7	Child protection network formation/strengthening			3 training			

Continue...

Continued

No.	Project Name	Lvea	Preah Sdach	Reathor	Rumchek	Sena Reach Otdam
		140907	140908	140909	140910	140911
		Economic				
1	Compost fertilizer training			2 training	3 training	
2	Chemical and pesticide application training	3 training	3 training	2 training		
3	Vegetable growing training					
4	Rice cultivation technique training					
5	Animal vaccination request	3500 Head	3 training	500 Head	14505 Head	5 time
6	Animal raising training				3 training	
7	Rice seed request					
8	Fish fingerling request	55000 Head				
9	Road maintenance committee					
10	Road maintenance project	2700 m	2000 m	2200 m	4500 m	4 km
11	Laterite/natural gravel road construction	8100 m	7000 m	4 km	4000 m	2554 m
12	Culvert construction	13 place		15 place	19 place	54 place

No.	Project Name	Lvea	Preah Sdach	Reathor	Rumchek	Sena Reach Otdam
		140907	140908	140909	140910	140911
13	Bridger construction		16 m		0 place	
14	Earth road repairing	3800 m	7500 m	1500 m	5700 m	6 km
15	Canal construction	2400 m				
16	Water gate construction			3 place		3 place
17	Culvert with stop logs construction	12 place				
18	Irrigation wells construction					
19	Spillway construction					
20	Canal repairing	9950 m	3100 m	3 km	7000 m	5 km
21	Dam repairing				740 m	3 place
22	Spillway repairing	3200 m	2750 m			
23	Cash credit		130 Team	25 Team		90 Team
24	Rice seed bank			10 T		36 T
25	Saving group association strengthening		50 Team			
Social						
1	Health/hygiene education for local people		3 time		3 time	
2	Health education service at health center			2 time		
3	Women and children health care education					
4	VHV training					1 training
5	Maternal health care education	3 training				
6	Latrine construction	55 toilet	65 toilet	25 toilet	80 toilet	90 toilet
7	Latrine use education			2 time		5 time
8	Sanitation education				3 time	
9	Commune health center construction	1 building				
10	Water filter equipment supply					360 Container
11	Wells water testing		3 time	2 time		5 time
12	Pump wells construction		65 well	25 well		90 well

No.	Project Name	Lvea	Preah Sdach	Reathor	Rumchek	Sena Reach Otdam
		140907	140908	140909	140910	140911
13	Ponds construction					
14	Pump wells repairing			30 well		90 well
15	School building					2 building
16	Kindergarten school construction/repair					
17	Kid center creation/support	11 place	13 place	5 building	3 place	18 building
18	Kid center nurse training	1 training		1 training		1 training
19	Kindergarten equipment provision			5 set		18 set
20	Motivating pupil's parents for school enrollment			2 time		5 time
21	Teacher/volunteer teacher need			10 person		10 person
22	Poor pupils enrollment support					108 person
23	School materials support to poor pupils					
24	Scholarship provision to poor pupils			30 person	2 time	108 person
25	Engine/car repairing skill training			1 training		
NREM						
1	Fishery law education			2 time	3 time	5 time
2	Tree plantation project	75000 Tree	2840 Tree			
3	Illegal fishing prevention			2 time		5 time
4	Strengthening fishery community					
5	Natural water ways/reservoirs rehabilitation/conservation		7800 m	3700 m	1000 m	10 km
6	Fish habitat/fish species protection/conservation					1 Pond
7	Environmental pollution reduction					
Administration and Security						
1	Civil registration encouragement				3 time	
2	CC capacity strengthening			1 training		2 training
3	Administration and commune law training			1 training		2 training
4	Human rights and law training					

No.	Project Name	Lvea	Preah Sdach	Reathor	Rumchek	Sena Reach Otdam
		140907	140908	140909	140910	140911
5	Commune office construction/renovation	1 building	1 building			
6	Equipment/material for village chief			5 set		18 set
7	Land law dissemination			2 time		
8	Provision of land titles/certificates					
9	Law/regulation dissemination					
10	Human right and related law education			2 time		5 time
Gender						
1	Gender mainstreaming concept training	0 training	3 training		3 training	
2	Gender concept/equity mainstreaming			2 time		5 time
3	Gender and child rights dissemination				3 time	
4	Tailor skill training			1 training		
5	Law against domestic violence dissemination			2 time	3 time	5 time
6	Law against trafficking dissemination				3 time	
7	Child protection network formation/strengthening					

Continue...

Continued:

No.	Project Name	Req.Project
		Total
Economic		
1	Compost fertilizer training	4
2	Chemical and pesticide application training	8
3	Vegetable growing training	1
4	Rice cultivation technique training	3
5	Animal vaccination request	9
6	Animal raising training	3
7	Rice seed request	1
8	Fish fingerling request	3

District Data Book 2009: Development Plans and Projects

No.	Project Name	Req.Project
		Total
9	Road maintenance committee	1
10	Road maintenance project	11
11	Laterite/natural gravel road construction	10
12	Culvert construction	10
13	Bridger construction	2
14	Earth road repairing	11
15	Canal construction	1
16	Water gate construction	2
17	Culvert with stop logs construction	2
18	Irrigation wells construction	4
19	Spillway construction	1
20	Canal repairing	10
21	Dam repairing	2
22	Spillway repairing	3
23	Cash credit	4
24	Rice seed bank	4
25	Saving group association strengthening	1
Social		
1	Health/hygiene education for local people	5
2	Health education service at health center	1
3	Women and children health care education	1
4	VHV training	2
5	Maternal health care education	4
6	Latrine construction	10
7	Latrine use education	3
8	Sanitation education	1
9	Commune health center construction	1
10	Water filter equipment supply	5

District Data Book 2009: Development Plans and Projects

No.	Project Name	Req.Project
		Total
11	Wells water testing	6
12	Pump wells construction	8
13	Ponds construction	1
14	Pump wells repairing	5
15	School building	3
16	Kindergarten school construction/repair	1
17	Kid center creation/support	10
18	Kid center nurse training	5
19	Kindergarten equipment provision	3
20	Motivating pupil's parents for school enrollment	5
21	Teacher/volunteer teacher need	3
22	Poor pupils enrollment support	3
23	School materials support to poor pupils	1
24	Scholarship provision to poor pupils	4
25	Engine/car repairing skill training	1
NREM		
1	Fishery law education	4
2	Tree plantation project	3
3	Illegal fishing prevention	4
4	Strengthening fishery community	1
5	Natural water ways/reservoirs rehabilitation/conservation	6
6	Fish habitat/fish species protection/conservation	1
7	Environmental pollution reduction	3
Administration and Security		
1	Civil registration encouragement	1
2	CC capacity strengthening	4
3	Administration and commune law training	4
4	Human rights and law training	1

District Data Book 2009: Development Plans and Projects

No.	Project Name	Req.Project
		Total
5	Commune office construction/renovation	3
6	Equipment/material for village chief	2
7	Land law dissemination	5
8	Provision of land titles/certificates	1
9	Law/regulation dissemination	1
10	Human right and related law education	3
Gender		
1	Gender mainstreaming concept training	8
2	Gender concept/equity mainstreaming	2
3	Gender and child rights dissemination	2
4	Tailor skill training	1
5	Law against domestic violence dissemination	9
6	Law against trafficking dissemination	1
7	Child protection network formation/strengthening	1

Source: CDPD – District Priority Matrix

8.2 Temporary Agreements by Commune, for 2009

At the District Integration Workshop (DIW) the Supporters (donors, agencies, private donors, NGOs, etc.) identify which projects/activities they would like to support or they put forward their own projects to be implemented in a particular commune. Once there is agreement between Commune Councils and Supporters on specific projects a **Temporary Agreement** is signed by the commune and the Supporter to show their mutual commitment to the identified projects/activities.

It is important to keep in mind that such Temporary Agreements do not necessarily result in implementation.

8.2.1 Temporary Agreements for 2009 as per DIW 2008 for Commune: Angkor Reach

Commune GIS	Commune	Temporary Agreements				Supporter	Funding Source	Listed in CIP befor DIW
		Project Name	Quantity	Unit	Est.Cost (K.Riels)			
Economic								
140901	Angkor Reach		1	place	0	Department of Rural Development		<input type="checkbox"/>
140901	Angkor Reach	Cash credit	100	person	30000	AmReth (EMT)		<input type="checkbox"/>
Social								
140901	Angkor Reach		0	person	0	Veteran International of Cambodia		<input type="checkbox"/>
140901	Angkor Reach		0	time	0	Department of Health		<input type="checkbox"/>
140901	Angkor Reach		0	time	0	Department of Health		<input type="checkbox"/>
140901	Angkor Reach		0	time	0	Department of Health		<input type="checkbox"/>
140901	Angkor Reach	VHV training	0	training	0	Department of Health		<input type="checkbox"/>
140901	Angkor Reach		0	person	0	Department of Rural Development		<input type="checkbox"/>
140901	Angkor Reach		0	time	0	Action For Health		<input type="checkbox"/>
140901	Angkor Reach		4	schools	0	Department of Education Youth and Sports		<input type="checkbox"/>
140901	Angkor Reach	Maternal health care education	0	time	0	Department of Health		✓
140901	Angkor Reach		21	person	1000	Cambodian Red Cross		<input type="checkbox"/>

District Data Book 2009: Development Plans and Projects

Commune GIS	Commune	Temporary Agreements				Supporter	Funding Source	Listed in CIP befor DIW
		Project Name	Quantity	Unit	Est.Cost (K.Riels)			
140901	Angkor Reach		0	person	0	Veteran International of Cambodia		<input type="checkbox"/>
140901	Angkor Reach		0	person	0	Veteran International of Cambodia		<input type="checkbox"/>
140901	Angkor Reach		0	person	0	Veteran International of Cambodia		<input type="checkbox"/>
140901	Angkor Reach		0	person	0	Veteran International of Cambodia		<input type="checkbox"/>
140901	Angkor Reach		0	person	0	Veteran International of Cambodia		<input type="checkbox"/>
140901	Angkor Reach		0	person	0	Cambodian HIV/AIDS Education and Care		<input type="checkbox"/>
140901	Angkor Reach		0	person	0	Cambodian HIV/AIDS Education and Care		<input type="checkbox"/>
140901	Angkor Reach	Kid center creation/support	4	place	0	Department of Women		✓
140901	Angkor Reach		2	schools	0	Department of Education Youth and Sports		<input type="checkbox"/>
Administration and Security								
140901	Angkor Reach		0	training	0	Department of Women		<input type="checkbox"/>
Gender								
140901	Angkor Reach	Law against domestic violence dissemination	3	training	0	Centre for Southeast Asian Studies		✓
140901	Angkor Reach	Gender mainstreaming concept training	3	training	0	Centre for Southeast Asian Studies		✓

8.2.2 Temporary Agreements for 2009 as per DIW 2008 for Commune: Banteay Chakrei

Commune GIS	Commune	Temporary Agreements				Supporter	Funding Source	Listed in CIP befor DIW
		Project Name	Quantity	Unit	Est.Cost (K.Riels)			
Economic								
140902	Banteay Chakrei		0	Team	0	International Co-operartion for Cambodia		<input type="checkbox"/>
140902	Banteay Chakrei	Chemical and pesticide application training	0	training	0	International Co-operartion for Cambodia		✓
140902	Banteay Chakrei	Rice cultivation technique training	0	training	0	International Co-operartion for Cambodia		✓
140902	Banteay Chakrei	Compost fertilizer training	0	training	0	International Co-operartion for Cambodia		✓
140902	Banteay Chakrei	Cash credit	150	person	60000	AmReth (EMT)		✓
Social								
140902	Banteay Chakrei		17	person	1000	Cambodian Red Cross		<input type="checkbox"/>
140902	Banteay Chakrei	Pump wells repair	0	well	0	Department of Rural Development		✓
140902	Banteay Chakrei	Women and children health care education	0	time	0	Department of Health		✓
140902	Banteay Chakrei		100	person	0	Health Care Center for Children		<input type="checkbox"/>
140902	Banteay Chakrei		38	person	0	Health Care Center for Children		<input type="checkbox"/>
140902	Banteay Chakrei		0	person	0	Department of Rural Development		<input type="checkbox"/>
140902	Banteay Chakrei	Women and children health care education	0	time	0	International Co-operartion for Cambodia		✓

District Data Book 2009: Development Plans and Projects

Commune GIS	Commune	Temporary Agreements				Supporter	Funding Source	Listed in CIP befor DIW
		Project Name	Quantity	Unit	Est.Cost (K.Riels)			
140902	Banteay Chakrei	Pond construction	0	Pond	0	Department of Rural Development		✓
140902	Banteay Chakrei		0	time	0	Department of Health		□
140902	Banteay Chakrei		0	time	0	Department of Health		□
140902	Banteay Chakrei		0	time	0	Department of Health		□
140902	Banteay Chakrei	VHV training	0	training	0	Department of Health		✓
140902	Banteay Chakrei	VHV training	0	training	0	International Co-operation for Cambodia		✓
140902	Banteay Chakrei		0	person	0	Veteran International of Cambodia		□
140902	Banteay Chakrei	Kid center nurse training	0	training	0	Department of Women		✓
140902	Banteay Chakrei	Kid center creation/support	0	place	0	Department of Women		✓
140902	Banteay Chakrei		0	person	0	Cambodian HIV/AIDS Education and Care		□
140902	Banteay Chakrei		0	person	0	Cambodian HIV/AIDS Education and Care		□
140902	Banteay Chakrei		0	person	0	Veteran International of Cambodia		□
140902	Banteay Chakrei		0	person	0	Veteran International of Cambodia		□
140902	Banteay Chakrei		0	person	0	Veteran International of Cambodia		□
140902	Banteay Chakrei		0	person	0	Veteran International of Cambodia		□
140902	Banteay Chakrei		0	person	0	Veteran International of Cambodia		□
140902	Banteay Chakrei		0	time	0	Action For Health		□

District Data Book 2009: Development Plans and Projects

Commune GIS	Commune	Temporary Agreements				Supporter	Funding Source	Listed in CIP before DIW
		Project Name	Quantity	Unit	Est.Cost (K.Riels)			
140902	Banteay Chakrei	Pump wells construction	0	well	0	Department of Rural Development		✓
NREM								
140902	Banteay Chakrei	Strengthening fishery community	0	Team	0	International Co-operation for Cambodia		✓
140902	Banteay Chakrei	Illegal fishing prevention	0	time	0	International Co-operation for Cambodia		✓
Administration and Security								
140902	Banteay Chakrei		0	training	0	International Co-operation for Cambodia		□
140902	Banteay Chakrei	Human rights and law training	5	training	0	Centre for Southeast Asian Studies		✓
140902	Banteay Chakrei	CC capacity strengthening	2	training	0	Centre for Southeast Asian Studies		✓
140902	Banteay Chakrei	Administration and commune law training	2	training	0	Centre for Southeast Asian Studies		✓
140902	Banteay Chakrei		0	training	0	Department of Women		□
Gender								
140902	Banteay Chakrei	Gender and child rights dissemination	0	time	0	International Co-operation for Cambodia		✓
140902	Banteay Chakrei	Law against domestic violence dissemination	0	time	0	International Co-operation for Cambodia		✓
140902	Banteay Chakrei	Law against domestic violence dissemination	5	time	0	Centre for Southeast Asian Studies		✓

8.2.3 Temporary Agreements for 2009 as per DIW 2008 for Commune: Boeng Daol

Commune GIS	Commune	Temporary Agreements				Supporter	Funding Source	Listed in CIP befor DIW
		Project Name	Quantity	Unit	Est.Cost (K.Riels)			
Economic								
140903	Boeng Daol	Cash credit	600	person	200000	AmReth (EMT)		<input type="checkbox"/>
140903	Boeng Daol	Road maintenance committee training	1	training	0	Department of Rural Development	PIF	<input type="checkbox"/>
Social								
140903	Boeng Daol	Health/hygiene education for local people	0	time	0	Department of Health		✓
140903	Boeng Daol		0	time	0	Department of Health		<input type="checkbox"/>
140903	Boeng Daol		0	time	0	Department of Health		<input type="checkbox"/>
140903	Boeng Daol	VHV training	0	training	0	Department of Health		<input type="checkbox"/>
140903	Boeng Daol	Scholarship provision to poor pupils	100	person	0	Health Care Center for Children		✓
140903	Boeng Daol		43	person	0	Health Care Center for Children		<input type="checkbox"/>
140903	Boeng Daol		0	person	0	Department of Rural Development		<input type="checkbox"/>
140903	Boeng Daol	Scholarship provision to poor pupils	0	time	0	Department of Education Youth and Sports		✓
140903	Boeng Daol	Maternal health care education	0	time	0	Department of Health		✓
140903	Boeng Daol		18	person	1000	Cambodian Red Cross		<input type="checkbox"/>
140903	Boeng Daol	Health/hygiene education for local people	0	time	0	Action For Health		✓
140903	Boeng Daol		0	person	0	Veteran International of Cambodia		<input type="checkbox"/>

District Data Book 2009: Development Plans and Projects

Commune GIS	Commune	Temporary Agreements				Supporter	Funding Source	Listed in CIP before DIW
		Project Name	Quantity	Unit	Est.Cost (K.Riels)			
140903	Boeng Daol		0	person	0	Veteran International of Cambodia		<input type="checkbox"/>
140903	Boeng Daol		0	person	0	Veteran International of Cambodia		<input type="checkbox"/>
140903	Boeng Daol		0	person	0	Veteran International of Cambodia		<input type="checkbox"/>
140903	Boeng Daol		0	person	0	Veteran International of Cambodia		<input type="checkbox"/>
140903	Boeng Daol		0	person	0	Veteran International of Cambodia		<input type="checkbox"/>
140903	Boeng Daol	Health/hygiene education for local people	0	time	0	Department of Labor and Vocational Training	PIF	✓
140903	Boeng Daol		0	person	0	Cambodian HIV/AIDS Education and Care		<input type="checkbox"/>
140903	Boeng Daol		0	person	0	Cambodian HIV/AIDS Education and Care		<input type="checkbox"/>
140903	Boeng Daol		3	schools	0	Department of Education Youth and Sports		<input type="checkbox"/>
Administration and Security								
140903	Boeng Daol		0	training	0	Department of Women		<input type="checkbox"/>
Gender								
140903	Boeng Daol	Law against domestic violence dissemination	3	time	0	Centre for Southeast Asian Studies		✓
140903	Boeng Daol	Gender mainstreaming concept training	0	training	0	Centre for Southeast Asian Studies		✓

8.2.4 Temporary Agreements for 2009 as per DIW 2008 for Commune: Chey Kampok

Commune GIS	Commune	Temporary Agreements				Supporter	Funding Source	Listed in CIP befor DIW
		Project Name	Quantity	Unit	Est.Cost (K.Riels)			
Economic								
140904	Chey Kampok	Cash credit	250	person	100000	AmReth (EMT)		<input type="checkbox"/>
Social								
140904	Chey Kampok		0	person	0	Veteran International of Cambodia		<input type="checkbox"/>
140904	Chey Kampok		0	time	0	Department of Health		<input type="checkbox"/>
140904	Chey Kampok		0	time	0	Department of Health		<input type="checkbox"/>
140904	Chey Kampok	VHV training	0	training	0	Department of Health		<input type="checkbox"/>
140904	Chey Kampok	Health/hygiene education for local people	7	village	0	Department of Rural Development		✓
140904	Chey Kampok		0	person	0	Department of Rural Development		<input type="checkbox"/>
140904	Chey Kampok	Health/hygiene education for local people	0	time	0	Action For Health		✓
140904	Chey Kampok		3	schools	0	Department of Education Youth and Sports		<input type="checkbox"/>
140904	Chey Kampok	Maternal health care education	0	training	0	Department of Health		✓
140904	Chey Kampok	Health/hygiene education for local people	0	time	0	Department of Health		✓
140904	Chey Kampok		0	person	0	Veteran International of Cambodia		<input type="checkbox"/>
140904	Chey Kampok		0	person	0	Veteran International of Cambodia		<input type="checkbox"/>
140904	Chey Kampok		0	person	0	Veteran International of Cambodia		<input type="checkbox"/>

District Data Book 2009: Development Plans and Projects

Commune GIS	Commune	Temporary Agreements				Supporter	Funding Source	Listed in CIP before DIW
		Project Name	Quantity	Unit	Est.Cost (K.Riels)			
140904	Chey Kampok		0	person	0	Veteran International of Cambodia		<input type="checkbox"/>
140904	Chey Kampok		0	person	0	Veteran International of Cambodia		<input type="checkbox"/>
140904	Chey Kampok	Health/hygiene education for local people	0	time	0	Department of Labor and Vocational Training	PIF	✓
140904	Chey Kampok		0	person	0	Cambodian HIV/AIDS Education and Care		<input type="checkbox"/>
140904	Chey Kampok		0	person	0	Cambodian HIV/AIDS Education and Care		<input type="checkbox"/>
140904	Chey Kampok		0	schools	0	Department of Education Youth and Sports		<input type="checkbox"/>
140904	Chey Kampok		20	person	1000	Cambodian Red Cross		<input type="checkbox"/>
Administration and Security								
140904	Chey Kampok	Law/regulation dissemination	3	time	0	Centre for Southeast Asian Studies		✓
140904	Chey Kampok		0	training	0	Department of Women		<input type="checkbox"/>
Gender								
140904	Chey Kampok	Law against domestic violence dissemination	3	time	0	Centre for Southeast Asian Studies		✓
140904	Chey Kampok	Law against domestic violence dissemination	0	time	0	Department of Women		✓
140904	Chey Kampok	Gender mainstreaming concept training	3	training	0	Centre for Southeast Asian Studies		✓

8.2.5 Temporary Agreements for 2009 as per DIW 2008 for Commune: Kampong Soeng

Commune GIS	Commune	Temporary Agreements				Supporter	Funding Source	Listed in CIP befor DIW
		Project Name	Quantity	Unit	Est.Cost (K.Riels)			
Economic								
140905	Kampong Soeng	Cash credit	600	person	200000	AmReth (EMT)		<input type="checkbox"/>
Social								
140905	Kampong Soeng		0	schools	0	Department of Education Youth and Sports		<input type="checkbox"/>
140905	Kampong Soeng		5	schools	0	Department of Education Youth and Sports		<input type="checkbox"/>
140905	Kampong Soeng		0	person	0	Veteran International of Cambodia		<input type="checkbox"/>
140905	Kampong Soeng		32	person	1000	Cambodian Red Cross		<input type="checkbox"/>
140905	Kampong Soeng		0	person	0	Veteran International of Cambodia		<input type="checkbox"/>
140905	Kampong Soeng		0	person	0	Veteran International of Cambodia		<input type="checkbox"/>
140905	Kampong Soeng		0	person	0	Veteran International of Cambodia		<input type="checkbox"/>
140905	Kampong Soeng		0	person	0	Veteran International of Cambodia		<input type="checkbox"/>
140905	Kampong Soeng		0	person	0	Veteran International of Cambodia		<input type="checkbox"/>
Administration and Security								
140905	Kampong Soeng	Human right and related law education	1	time	0	Centre for Southeast Asian Studies		✓
140905	Kampong Soeng	CC capacity strengthening	1	training	0	Centre for Southeast Asian Studies		✓

Commune GIS	Commune	Temporary Agreements				Supporter	Funding Source	Listed in CIP before DIW
		Project Name	Quantity	Unit	Est.Cost (K.Riels)			
140905	Kampong Soeng	Administration and commune law training	1	training	0	Centre for Southeast Asian Studies		✓
140905	Kampong Soeng		0	training	0	Department of Women		□
Gender								
140905	Kampong Soeng	Law against domestic violence dissemination	5	time	0	Centre for Southeast Asian Studies		✓
140905	Kampong Soeng	Gender and child rights dissemination	5	time	0	Centre for Southeast Asian Studies		✓

8.2.6 Temporary Agreements for 2009 as per DIW 2008 for Commune: Krang Svay

Commune GIS	Commune	Temporary Agreements				Supporter	Funding Source	Listed in CIP befor DIW
		Project Name	Quantity	Unit	Est.Cost (K.Riels)			
Economic								
140906	Krang Svay	Cash credit	200	person	60000	AmReth (EMT)		<input type="checkbox"/>
Social								
140906	Krang Svay		24	person	1000	Cambodian Red Cross		<input type="checkbox"/>
140906	Krang Svay		0	person	0	Veteran International of Cambodia		<input type="checkbox"/>
140906	Krang Svay		0	person	0	Veteran International of Cambodia		<input type="checkbox"/>
140906	Krang Svay		0	person	0	Veteran International of Cambodia		<input type="checkbox"/>
140906	Krang Svay		0	person	0	Veteran International of Cambodia		<input type="checkbox"/>
140906	Krang Svay		0	person	0	Veteran International of Cambodia		<input type="checkbox"/>

Commune GIS	Commune	Temporary Agreements				Supporter	Funding Source	Listed in CIP before DIW
		Project Name	Quantity	Unit	Est.Cost (K.Riels)			
140906	Krang Svay		0	person	0	Veteran International of Cambodia		<input type="checkbox"/>
140906	Krang Svay		0	schools	0	Department of Education Youth and Sports		<input type="checkbox"/>
140906	Krang Svay		4	schools	0	Department of Education Youth and Sports		<input type="checkbox"/>
Administration and Security								
140906	Krang Svay		0	training	0	Department of Women		<input type="checkbox"/>
Gender								
140906	Krang Svay	Gender mainstreaming concept training	3	training	0	Centre for Southeast Asian Studies		✓
140906	Krang Svay	Law against domestic violence dissemination	3	time	0	Centre for Southeast Asian Studies		✓

8.2.7 Temporary Agreements for 2009 as per DIW 2008 for Commune: Lvea

Commune GIS	Commune	Temporary Agreements				Supporter	Funding Source	Listed in CIP befor DIW
		Project Name	Quantity	Unit	Est.Cost (K.Riels)			
Economic								
140907	Lvea	Cash credit	200	person	60000	AmReth (EMT)		<input type="checkbox"/>
Social								
140907	Lvea		20	person	1000	Cambodian Red Cross		<input type="checkbox"/>
140907	Lvea		0	person	0	Veteran International of Cambodia		<input type="checkbox"/>
140907	Lvea		0	person	0	Veteran International of Cambodia		<input type="checkbox"/>

District Data Book 2009: Development Plans and Projects

140907	Lvea		0	person	0	Veteran International of Cambodia		<input type="checkbox"/>
140907	Lvea		0	person	0	Veteran International of Cambodia		<input type="checkbox"/>
140907	Lvea		0	person	0	Veteran International of Cambodia		<input type="checkbox"/>
140907	Lvea		0	person	0	Veteran International of Cambodia		<input type="checkbox"/>
140907	Lvea	Health and sanitation education training	6	village	0	Department of Rural Development		<input type="checkbox"/>
140907	Lvea		0	schools	0	Department of Education Youth and Sports		<input type="checkbox"/>
140907	Lvea		3	schools	0	Department of Education Youth and Sports		<input type="checkbox"/>
Administration and Security								
140907	Lvea		0	training	0	Department of Women		<input type="checkbox"/>

8.2.8 Temporary Agreements for 2009 as per DIW 2008 for Commune: Preah Sdach

Commune GIS	Commune	Temporary Agreements				Supporter	Funding Source	Listed in CIP befor DIW
		Project Name	Quantity	Unit	Est.Cost (K.Riels)			
Economic								
140908	Preah Sdach	Road maintenance committee training	1	training	0	Department of Rural Development	PIF	<input type="checkbox"/>
140908	Preah Sdach	Saving group association strengthening	0	Team	0	International Co-operation for Cambodia		✓
140908	Preah Sdach		0	training	0	International Co-operarton for Cambodia		<input type="checkbox"/>
140908	Preah Sdach		0	training	0	International Co-operation for Cambodia		<input type="checkbox"/>

District Data Book 2009: Development Plans and Projects

Commune GIS	Commune	Temporary Agreements				Supporter	Funding Source	Listed in CIP before DIW
		Project Name	Quantity	Unit	Est.Cost (K.Riels)			
140908	Preah Sdach	Cash credit	180	person	60000	AmReth (EMT)		✓
140908	Preah Sdach	Saving group association strengthening	180	person	60000	AmReth (EMT)		✓
Social								
140908	Preah Sdach		0	person	0	Cambodian HIV/AIDS Education and Care		<input type="checkbox"/>
140908	Preah Sdach	Health/hygiene education for local people	0	time	0	Department of Health		✓
140908	Preah Sdach		0	time	0	Department of Health		<input type="checkbox"/>
140908	Preah Sdach		0	time	0	Department of Health		<input type="checkbox"/>
140908	Preah Sdach	VHV training	0	training	0	Department of Health		<input type="checkbox"/>
140908	Preah Sdach		0	time	0	Department of Health		<input type="checkbox"/>
140908	Preah Sdach	Health/hygiene education for local people	0	time	0	International Co-operation for Cambodia		✓
140908	Preah Sdach		0	person	0	Department of Rural Development		<input type="checkbox"/>
140908	Preah Sdach		0	training	0	International Co-operation for Cambodia		<input type="checkbox"/>
140908	Preah Sdach		0	person	0	Veteran International of Cambodia		<input type="checkbox"/>
140908	Preah Sdach		0	schools	0	Department of Education Youth and Sports		<input type="checkbox"/>
140908	Preah Sdach		0	person	0	Cambodian HIV/AIDS Education and Care		<input type="checkbox"/>
140908	Preah Sdach		15	person	1000	Cambodian Red Cross		<input type="checkbox"/>
140908	Preah Sdach	Health/hygiene education for local people	0	time	0	Action For Health		✓

District Data Book 2009: Development Plans and Projects

Commune GIS	Commune	Temporary Agreements				Supporter	Funding Source	Listed in CIP before DIW
		Project Name	Quantity	Unit	Est.Cost (K.Riels)			
140908	Preah Sdach		0	person	0	Veteran International of Cambodia		<input type="checkbox"/>
140908	Preah Sdach		0	person	0	Veteran International of Cambodia		<input type="checkbox"/>
140908	Preah Sdach		0	person	0	Veteran International of Cambodia		<input type="checkbox"/>
140908	Preah Sdach		0	person	0	Veteran International of Cambodia		<input type="checkbox"/>
140908	Preah Sdach		0	person	0	Veteran International of Cambodia		<input type="checkbox"/>
NREM								
140908	Preah Sdach		0	time	0	International Co-operation for Cambodia		<input type="checkbox"/>
Administration and Security								
140908	Preah Sdach		0	training	0	International Co-operation for Cambodia		<input type="checkbox"/>
140908	Preah Sdach		0	training	0	Department of Women		<input type="checkbox"/>
Gender								
140908	Preah Sdach		0	time	0	International Co-operation for Cambodia		<input type="checkbox"/>
140908	Preah Sdach	Gender mainstreaming concept training	0	training	0	International Co-operation for Cambodia		✓
140908	Preah Sdach	Gender mainstreaming concept training	3	training	0	Centre for Southeast Asian Studies		✓

8.2.9 Temporary Agreements for 2009 as per DIW 2008 for Commune: Reathor

Commune GIS	Commune	Temporary Agreements				Supporter	Funding Source	Listed in CIP befor DIW
		Project Name	Quantity	Unit	Est.Cost (K.Riels)			
Economic								
140909	Reathor	Cash credit	200	person	50000	AmReth (EMT)		✓
Social								
140909	Reathor		0	time	0	Department of Health		☐
140909	Reathor	KMeragBinitüKuNPaBTwkGNpÚg	2	village	0	Department of Rural Development		✓
140909	Reathor		2	village	0	Department of Rural Development		☐
140909	Reathor		0	time	0	Action For Health		☐
140909	Reathor		0	time	0	Department of Health		☐
140909	Reathor	Health education service at health center	6	time	108	Department of Health		✓
140909	Reathor	VHV training	0	training	0	Department of Health		☐
140909	Reathor		9	person	1000	Cambodian Red Cross		☐
140909	Reathor		0	person	0	Veteran International of Cambodia		☐
140909	Reathor		0	person	0	Veteran International of Cambodia		☐
140909	Reathor		0	person	0	Veteran International of Cambodia		☐
140909	Reathor		0	person	0	Veteran International of Cambodia		☐
140909	Reathor		0	person	0	Veteran International of Cambodia		☐
140909	Reathor		0	person	0	Veteran International of Cambodia		☐

District Data Book 2009: Development Plans and Projects

Commune GIS	Commune	Temporary Agreements				Supporter	Funding Source	Listed in CIP befor DIW
		Project Name	Quantity	Unit	Est.Cost (K.Riels)			
140909	Reathor		0	person	6208	Cambodian HIV/AIDS Education and Care		<input type="checkbox"/>
140909	Reathor		0	person	0	Cambodian HIV/AIDS Education and Care		<input type="checkbox"/>
140909	Reathor		108	person	4968	Department of Health		<input type="checkbox"/>
Administration and Security								
140909	Reathor	Human right and related law education	1	time	0	Centre for Southeast Asian Studies		✓
140909	Reathor	CC capacity strengthening	1	training	0	Centre for Southeast Asian Studies		✓
140909	Reathor	Administration and commune law training	1	training	0	Centre for Southeast Asian Studies		✓
140909	Reathor		0	training	0	Department of Women		<input type="checkbox"/>
Gender								
140909	Reathor	Tailor skill training	1	training	0	Centre for Southeast Asian Studies		✓
140909	Reathor	Gender concept/equity mainstreaming	2	time	0	Centre for Southeast Asian Studies		✓
140909	Reathor	Law against domestic violence dissemination	2	time	0	Centre for Southeast Asian Studies		✓

8.2.10 Temporary Agreements for 2009 as per DIW 2008 for Commune: Rumchek

Commune GIS	Commune	Temporary Agreements				Supporter	Funding Source	Listed in CIP befor DIW
		Project Name	Quantity	Unit	Est.Cost (K.Riels)			
Economic								
140910	Rumchek	Cash credit	200	person	200000	AmReth (EMT)		<input type="checkbox"/>
Social								
140910	Rumchek	School building construction	5	room	208000	Department of Education Youth and Sports		<input type="checkbox"/>
140910	Rumchek	Health/hygiene education for local people	11	village	0	Department of Rural Development		✓
140910	Rumchek	Latrine construction	0	toilet	0	Department of Rural Development		✓
140910	Rumchek	Sanitation education	11	village	0	Department of Rural Development		✓
140910	Rumchek	Scholarship provision to poor pupils	0	time	0	Department of Education Youth and Sports		✓
140910	Rumchek		0	person	0	Veteran International of Cambodia		<input type="checkbox"/>
140910	Rumchek		42	person	1000	Cambodian Red Cross		<input type="checkbox"/>
140910	Rumchek		0	person	0	Veteran International of Cambodia		<input type="checkbox"/>
140910	Rumchek		0	person	0	Veteran International of Cambodia		<input type="checkbox"/>
140910	Rumchek		0	person	0	Veteran International of Cambodia		<input type="checkbox"/>
140910	Rumchek		0	person	0	Veteran International of Cambodia		<input type="checkbox"/>
140910	Rumchek	Health/hygiene education for local people	0	time	0	Department of Labor and Vocational Training	PIF	✓

Commune GIS	Commune	Temporary Agreements				Supporter	Funding Source	Listed in CIP before DIW
		Project Name	Quantity	Unit	Est.Cost (K.Riels)			
140910	Rumchek	Sanitation education	0	time	0	Department of Labor and Vocational Training	PIF	✓
140910	Rumchek	Kid center creation/support	4	place	0	Department of Women		✓
140910	Rumchek		0	person	0	Veteran International of Cambodia		□
Administration and Security								
140910	Rumchek		0	training	0	Department of Women		□
Gender								
140910	Rumchek	Law against trafficking dissemination	3	time	0	Centre for Southeast Asian Studies		✓
140910	Rumchek	Law against domestic violence dissemination	3	time	0	Centre for Southeast Asian Studies		✓
140910	Rumchek	Gender and child rights dissemination	3	time	0	Centre for Southeast Asian Studies		✓
140910	Rumchek	Gender mainstreaming concept training	3	training	0	Centre for Southeast Asian Studies		✓

8.2.11 Temporary Agreements for 2009 as per DIW 2008 for Commune: Sena Reach Otdam

Commune GIS	Commune	Temporary Agreements				Supporter	Funding Source	Listed in CIP before DIW
		Project Name	Quantity	Unit	Est.Cost (K.Riels)			
Economic								
140911	Sena Reach Otdam	Cash credit	150	person	20000	AmReth (EMT)		✓
Social								
140911	Sena Reach Otdam		0	time	0	Department of Health		<input type="checkbox"/>
140911	Sena Reach Otdam		0	time	0	Department of Health		<input type="checkbox"/>

District Data Book 2009: Development Plans and Projects

Commune GIS	Commune	Temporary Agreements				Supporter	Funding Source	Listed in CIP befor DIW
		Project Name	Quantity	Unit	Est.Cost (K.Riels)			
140911	Sena Reach Otdam		0	time	0	Department of Health		<input type="checkbox"/>
140911	Sena Reach Otdam		0	time	0	Department of Health		<input type="checkbox"/>
140911	Sena Reach Otdam	Scholarship provision to poor pupils	100	person	0	Health Care Center for Children		✓
140911	Sena Reach Otdam		19	person	0	Health Care Center for Children		<input type="checkbox"/>
140911	Sena Reach Otdam		0	person	0	Department of Rural Development		<input type="checkbox"/>
140911	Sena Reach Otdam		0	time	0	Action For Health		<input type="checkbox"/>
140911	Sena Reach Otdam	Scholarship provision to poor pupils	0	person	0	Department of Education Youth and Sports		✓
140911	Sena Reach Otdam	VHV training	0	training	0	Department of Health		✓
140911	Sena Reach Otdam		11	person	1000	Cambodian Red Cross		<input type="checkbox"/>
140911	Sena Reach Otdam		0	person	0	Veteran International of Cambodia		<input type="checkbox"/>
140911	Sena Reach Otdam	Kindergarten equipment provision	0	set	0	Department of Women		✓
140911	Sena Reach Otdam	Kid center nurse training	0	training	0	Department of Women		✓
140911	Sena Reach Otdam	Kid center creation/support	0	place	0	Department of Women		✓
140911	Sena Reach Otdam		0	person	0	Cambodian HIV/AIDS Education and Care		<input type="checkbox"/>
140911	Sena Reach Otdam		7	schools	0	Department of Education Youth and Sports		<input type="checkbox"/>
140911	Sena Reach Otdam		0	person	0	Veteran International of Cambodia		<input type="checkbox"/>
140911	Sena Reach Otdam		0	person	0	Veteran International of Cambodia		<input type="checkbox"/>

District Data Book 2009: Development Plans and Projects

Commune GIS	Commune	Temporary Agreements				Supporter	Funding Source	Listed in CIP before DIW
		Project Name	Quantity	Unit	Est.Cost (K.Riels)			
140911	Sena Reach Otdam		0	person	0	Veteran International of Cambodia		<input type="checkbox"/>
140911	Sena Reach Otdam		0	person	0	Veteran International of Cambodia		<input type="checkbox"/>
140911	Sena Reach Otdam		0	person	0	Veteran International of Cambodia		<input type="checkbox"/>
140911	Sena Reach Otdam		0	person	0	Cambodian HIV/AIDS Education and Care		<input type="checkbox"/>
Administration and Security								
140911	Sena Reach Otdam	Administration and commune law training	2	training	0	Centre for Southeast Asian Studies		✓
140911	Sena Reach Otdam	CC capacity strengthening	2	training	0	Centre for Southeast Asian Studies		✓
140911	Sena Reach Otdam	Human right and related law education	2	time	0	Centre for Southeast Asian Studies		✓
140911	Sena Reach Otdam		0	training	0	Department of Women		<input type="checkbox"/>
Gender								
140911	Sena Reach Otdam	Gender concept/equity mainstreaming	5	time	0	Centre for Southeast Asian Studies		✓
140911	Sena Reach Otdam	Law against domestic violence dissemination	5	time	0	Centre for Southeast Asian Studies		✓

Source: CDPD, District Level Detail TA resulting from DIW

8.3 Outputs, estimated and actual costs of C/S Fund Projects between 2005 and 2008, by Commune

Commune	Project Type	Budget Year	Output		Quantity	Unit	Unit Cost MR	
			Description	Type			Estimate	Actual
Angkor Reach	Irrigation	2005	Canal	Repair	2.75	Km	59.71	48.78
Angkor Reach	Irrigation	2005	Single pipe Culvert with gate	New	4	Place	4.97	48.78
Angkor Reach	Rural Transport	2006	Double pipe culvert	New	2	Place	4.47	105.10
Angkor Reach	Rural Transport	2006	Earth road	Repair	4.76	Km	94.03	105.10
Angkor Reach	Rural Transport	2006	Single pipe culvert	New	3	Place	3.72	105.10
Angkor Reach	Rural Transport	2006	Earth road	Routine maintenance	3.725	Km	2.99	105.10
Angkor Reach	Rural Transport	2007	Width restriction posts	New	4	Place	2.93	42.73
Angkor Reach	Rural Transport	2007	Earth road	Repair	3.165	Km	82.77	42.73
Angkor Reach	Rural Transport	2008	Earth road	Repair	3.165	Km	82.77	83.13
Angkor Reach	Rural Transport	2008	Width restriction posts	New	4	Place	2.93	83.13
Banteay Chakrei	Irrigation	2005	Single pipe Culvert with gate	New	1	Place	5.37	37.46
Banteay Chakrei	Irrigation	2005	Canal	Repair	2.687	Km	32.09	37.46
Banteay Chakrei	Rural Transport	2006	Earth road	Routine maintenance	4.5	Km	3.59	3.59
Banteay Chakrei	Irrigation	2006	Canal	Repair	2.193	Km	88.89	88.81
Banteay Chakrei	Rural Transport	2007	Earth road	Routine maintenance	3.1	Km	4.00	3.01
Banteay Chakrei	Irrigation	2007	Single pipe Culvert with gate	New	1	Place	5.82	21.17
Banteay Chakrei	Irrigation	2007	Canal	Repair	1.95	Km	71.38	21.17
Banteay Chakrei	Rural Transport	2008	Earth road	Routine maintenance	3.1	Km	4.00	4.00
Banteay Chakrei	Rural Transport	2008	Earth road	Routine maintenance	1.43	Km	2.59	13.01
Banteay Chakrei	Irrigation	2008	Canal	Repair	1.95	Km	71.38	73.30
Banteay Chakrei	Irrigation	2008	Single pipe Culvert with gate	New	1	Place	5.82	73.30
Banteay Chakrei	Irrigation	2008	Canal	Repair	1.211	Km	41.45	41.44
Banteay Chakrei	Rural Transport	2008	Single pipe culvert	New	2	Place	7.47	13.01
Boeng Daol	Irrigation	2005	Double pipe culvert	New	1	Place	2.19	30.01
Boeng Daol	Irrigation	2005	Double pipe culvert with gate	New	1	Place	6.40	30.01
Boeng Daol	Irrigation	2005	Canal	Repair	1.22	Km	20.89	30.01

District Data Book 2009: Development Plans and Projects

Commune	Project Type	Budget Year	Output		Quantity	Unit	Unit Cost MR	
			Description	Type			Estimate	Actual
Boeng Daol	Irrigation	2005	Single pipe culvert	New	2	Place	2.69	30.01
Boeng Daol	Rural Transport	2006	Width restriction posts	New	3	Place	1.91	91.14
Boeng Daol	Rural Transport	2006	Single pipe culvert	New	5	Place	5.18	91.14
Boeng Daol	Rural Transport	2006	Earth road	Repair	7.79	Km	84.07	91.14
Boeng Daol	Rural Transport	2007	Width restriction posts	New	1	Place	0.75	82.66
Boeng Daol	Rural Transport	2007	Single pipe culvert	New	1	Place	2.06	82.66
Boeng Daol	Rural Transport	2007	Earth road	Repair	13.526	Km	81.41	82.66
Boeng Daol	Rural Transport	2008	Double pipe culvert	New	1	Place	4.90	41.99
Boeng Daol	Rural Transport	2008	Earth road	Routine maintenance	0.65	Km	2.00	2.00
Boeng Daol	Rural Transport	2008	Single pipe culvert	New	17	Place	35.25	41.99
Chey Kampok	Rural Transport	2005	Earth road	Repair	3.468	Km	31.91	33.56
Chey Kampok	Rural Transport	2005	Single pipe culvert	New	4	Place	1.36	33.56
Chey Kampok	Rural Transport	2006	Gravel road	New	3	Km	28.22	81.93
Chey Kampok	Rural Transport	2006	Earth road	Repair	3.028	Km	50.59	81.93
Chey Kampok	Rural Transport	2006	Width restriction posts	New	5	Place	3.14	81.93
Chey Kampok	Rural Transport	2007	Gravel road	Routine maintenance	3.12	Km	4.34	82.23
Chey Kampok	Rural Transport	2007	Gravel road	New	5.64	Km	78.11	82.23
Kampong Soeng	Rural Transport	2005	Earth road	Repair	3.7	Km	25.43	33.79
Kampong Soeng	Rural Transport	2005	Single pipe culvert	New	7	Place	8.44	33.79
Kampong Soeng	Rural Transport	2006	Width restriction posts	New	1	Place	0.58	27.42
Kampong Soeng	Rural Transport	2006	Gravel road	Repair	4.25	Km	5.97	27.42
Kampong Soeng	Rural Transport	2006	Gravel road	New	3.7	Km	16.42	27.42
Kampong Soeng	Irrigation	2006	Canal	Repair	2.407	Km	63.09	63.09
Kampong Soeng	Rural Transport	2006	Single pipe culvert	New	4	Place	4.45	27.42
Kampong Soeng	Rural Transport	2007	Gravel road	Routine maintenance	9.181	Km	15.61	15.61
Kampong Soeng	Irrigation	2007	Canal	Repair	2.5	Km	73.67	25.28
Kampong Soeng	Rural Transport	2008	Double pipe culvert	New	1	Place	6.44	94.00

District Data Book 2009: Development Plans and Projects

Commune	Project Type	Budget Year	Output		Quantity	Unit	Unit Cost MR	
			Description	Type			Estimate	Actual
Kampong Soeng	Rural Transport	2008	Earth road	Repair	3.49	Km	50.06	94.00
Kampong Soeng	Rural Transport	2008	Gravel road	Routine maintenance	6.8	Km	20.44	94.00
Krang Svay	Rural Transport	2005	Earth road	Repair	1.42	Km	27.87	25.50
Krang Svay	Irrigation	2006	Canal	Repair	2.07	Km	18.13	35.16
Krang Svay	Rural Transport	2006	Earth road	Repair	0.8	Km	33.56	20.00
Krang Svay	Irrigation	2006	Single pipe Culvert with gate	New	1	Place	4.31	35.16
Krang Svay	Rural Transport	2006	Earth road	Routine maintenance	4	Km	3.96	3.96
Krang Svay	Rural Transport	2007	Earth road	Routine maintenance	4.68	Km	8.68	50.48
Krang Svay	Rural Transport	2007	Gravel road	Repair	3.965	Km	24.34	50.48
Krang Svay	Irrigation	2007	Double pipe culvert with gate	New	1	Place	5.23	20.00
Krang Svay	Irrigation	2007	Canal	Repair	2.25	Km	38.51	20.00
Krang Svay	Rural Transport	2007	Single pipe culvert	New	3	Place	6.01	50.48
Krang Svay	Rural Transport	2008	Gravel road	Routine maintenance	1.42	Km	5.43	54.81
Krang Svay	Rural Transport	2008	Earth road	Repair	2.975	Km	34.02	54.81
Lvea	Rural Transport	2005	Earth road	Repair	1.938	Km	25.43	27.20
Lvea	Rural Transport	2005	Single pipe culvert	New	10	Place	2.49	27.20
Lvea	Rural Transport	2006	Double pipe culvert	New	2	Place	4.15	76.20
Lvea	Rural Transport	2006	Earth road	Repair	4.078	Km	65.51	76.20
Lvea	Rural Transport	2006	Earth road	Routine maintenance	2.5	Km	1.98	76.20
Lvea	Rural Transport	2006	Width restriction posts	New	2	Place	1.19	76.20
Lvea	Rural Transport	2006	Single pipe culvert	New	3	Place	3.40	76.20
Lvea	Rural Transport	2007	Single pipe culvert	New	2	Place	2.49	34.70
Lvea	Rural Transport	2007	Earth road	Repair	2.465	Km	55.12	34.70
Lvea	Rural Transport	2007	Earth road	Routine maintenance	5.616	Km	12.04	34.70
Lvea	Rural Transport	2008	Earth road	Routine maintenance	1.5	Km	2.49	41.20
Lvea	Rural Transport	2008	Earth road	Routine maintenance	5.616	Km	12.04	65.82
Lvea	Rural Transport	2008	Earth road	Repair	2.465	Km	55.12	65.82

District Data Book 2009: Development Plans and Projects

Commune	Project Type	Budget Year	Output		Quantity	Unit	Unit Cost MR	
			Description	Type			Estimate	Actual
Lvea	Rural Transport	2008	Single pipe culvert	New	2	Place	2.49	65.82
Lvea	Rural Transport	2008	Earth road	Repair	1.45	Km	36.75	41.20
Lvea	Rural Transport	2008	Single pipe culvert	New	2	Place	3.92	41.20
Preah Sdach	Irrigation	2005	Canal	Repair	2.57	Km	33.47	34.84
Preah Sdach	Rural Transport	2006	Earth road	Repair	2.87	Km	73.94	90.72
Preah Sdach	Rural Transport	2006	Single pipe culvert	New	3	Place	3.00	90.72
Preah Sdach	Rural Transport	2006	Width restriction posts	New	2	Place	1.29	90.72
Preah Sdach	Rural Transport	2006	Triple pipe culvert	New	1	Place	4.01	90.72
Preah Sdach	Rural Transport	2006	Double pipe culvert	New	4	Place	8.61	90.72
Preah Sdach	Rural Transport	2007	Triple pipe culvert	Repair	1	Place	4.54	18.36
Preah Sdach	Rural Transport	2007	Double pipe culvert	Repair	3	Place	9.84	18.36
Preah Sdach	Rural Transport	2007	Earth road	Routine maintenance	5.2	Km	3.99	18.36
Preah Sdach	Irrigation	2007	Canal	Repair	2.452	Km	69.91	30.97
Preah Sdach	Rural Transport	2008	Single pipe culvert	New	18	Place	39.40	41.04
Preah Sdach	Irrigation	2008	Canal	Repair	2.119	Km	69.59	66.77
Preah Sdach	Rural Transport	2008	Earth road	Routine maintenance	0.6	Km	1.97	2.00
Reathor	Irrigation	2005	Canal	Repair	1.3	Km	25.92	26.13
Reathor	Rural Transport	2006	Single pipe culvert	New	2	Place	2.38	39.89
Reathor	Rural Transport	2006	Width restriction posts	New	1	Place	0.58	39.89
Reathor	Rural Transport	2006	Earth road	Repair	2.48	Km	36.97	39.89
Reathor	Irrigation	2006	Canal	Repair	2.95	Km	29.58	29.60
Reathor	Irrigation	2007	Canal	Repair	7.827	Km	44.01	63.59
Reathor	Rural Transport	2007	Earth road	Routine maintenance	3.78	Km	4.81	4.08
Rumchek	Irrigation	2005	Single pipe Culvert with gate	New	1	Place	4.64	72.16
Rumchek	Irrigation	2005	Canal	Repair	2.51	Km	67.50	72.16
Rumchek	Irrigation	2006	Single pipe Culvert with gate	New	1	Place	5.03	91.32
Rumchek	Irrigation	2006	Canal	Repair	2.297	Km	86.36	91.32

Commune	Project Type	Budget Year	Output		Quantity	Unit	Unit Cost MR	
			Description	Type			Estimate	Actual
Rumchek	Rural Transport	2006	Gravel road	Routine maintenance	4.6	Km	5.00	5.00
Rumchek	Irrigation	2007	Canal	Repair	4.62	Km	91.13	91.09
Rumchek	Rural Transport	2007	Gravel road	Routine maintenance	2.8	Km	3.49	3.04
Rumchek	Rural Transport	2008	Gravel road	Routine maintenance	1	Km	2.87	14.08
Rumchek	Rural Transport	2008	Single pipe culvert	New	3	Place	11.20	14.08
Rumchek	Irrigation	2008	Canal	Repair	1.15	Km	35.39	35.00
Sena Reach Otdam	Rural Transport	2005	Single pipe culvert	New	26	Place	23.21	35.20
Sena Reach Otdam	Rural Transport	2005	Double pipe culvert	New	6	Place	12.08	35.20
Sena Reach Otdam	Rural Transport	2006	Single pipe culvert	New	1	Place	1.26	89.18
Sena Reach Otdam	Rural Transport	2006	Earth road	Routine maintenance	3.75	Km	2.99	89.18
Sena Reach Otdam	Rural Transport	2006	Earth road	Repair	5	Km	85.03	89.18
Sena Reach Otdam	Rural Transport	2007	Earth road	Repair	4.27	Km	87.16	89.48
Sena Reach Otdam	Rural Transport	2007	Width restriction posts	New	3	Place	2.34	89.48

Source: PID

8.4 Total Expenditure on C/S Fund Projects by sector and commune between 2005 and 2008

Sector	Total Cost in Million Riels										
	Angkor Reach	Banteay Chakrei	Boeng Daol	Chey Kampok	Kampong Soeng	Krang Svay	Lvea	Preah Sdach	Reathor	Rumchek	Sena Reach Otdam
Irrigation	48.78	241.01	30.01		63.09	55.16		101.60	119.33	198.48	
Rural Transport	188.23	20.60	217.79	197.71	170.81	154.75	210.41	152.12	43.97	22.12	213.86

Source: PID

8.5 Actual 2009 C/S Fund projects by Commune

Commune	Project Type	Project Output		Quantity	Unit	Fund Source (Riels)		
		Description	Type			Total	C/S	Local Contribution
Angkor Reach	Rural Transport	Earth road	Repair	0.9	km	101,150,000	101,150,000	-
Angkor Reach	Rural Transport	Earth road	Repair	0.9	km	101,150,000	101,150,000	-
Angkor Reach	Rural Transport	Earth road	Repair	2.8	km	101,150,000	101,150,000	-
Angkor Reach	Rural Transport	Earth road	Routine maintenance	1	km	101,150,000	101,150,000	-
Angkor Reach	Rural Transport	Earth road	Routine maintenance	1.05	km	101,150,000	101,150,000	-
Banteay Chakrei	Rural Transport	Single pipe culvert 1.0m diameter	New	1	Place	72,898,361	70,798,361	100,000
Banteay Chakrei	Rural Transport	Earth road	Routine maintenance	2	km	72,898,361	70,798,361	100,000
Banteay Chakrei	Irrigation	Unlined Earth canal	Repair	0.7	km	72,898,361	72,298,361	600,000
Banteay Chakrei	Irrigation	Unlined Earth canal	Repair	0.6	km	72,898,361	72,298,361	600,000
Boeng Daol	Rural Transport	Earth road	Repair	1.1	km	58,422,000	58,422,000	-
Boeng Daol	Rural Transport	Earth road	Repair	0.9	km	58,422,000	58,422,000	-
Boeng Daol	Rural Transport	Single pipe culvert 0.6m diameter	New	2	Place	58,422,000	58,422,000	-
Boeng Daol	Rural Transport	Single pipe culvert 0.6m diameter	New	1	Place	58,422,000	58,422,000	-
Chey Kampok	Rural Transport	Earth road	Repair	0.8	km	99,599,843	97,119,843	480,000
Chey Kampok	Rural Transport	Earth road	Repair	0.7	km	99,599,843	97,119,843	480,000
Chey Kampok	Rural Transport	Single pipe culvert 0.6m diameter	New	2	Place	99,599,843	97,119,843	480,000
Chey Kampok	Rural Transport	Single pipe culvert 0.6m diameter	New	2	Place	99,599,843	97,119,843	480,000
Chey Kampok	Rural Transport	Earth road	Routine maintenance	2.4	km	99,599,843	97,119,843	480,000
Chey Kampok	Rural Transport	Earth road	Routine maintenance	0.4	km	99,599,843	97,119,843	480,000
Chey Kampok	Rural Transport	Earth road	Routine maintenance	2.7	km	99,599,843	97,119,843	480,000
Chey Kampok	Rural Transport	Earth road	Routine maintenance	0.5	km	99,599,843	97,119,843	480,000
Kampong Soeng	Rural Transport	Earth road	Repair	0.3	km	57,110,000	54,750,000	360,000
Kampong Soeng	Rural Transport	Earth road	Repair	1.1	km	57,110,000	54,750,000	360,000

Commune	Project Type	Project Output		Quantity	Unit	Fund Source (Riels)		
		Description	Type			Total	C/S	Local Contribution
Kampong Soeng	Rural Transport	Single pipe culvert 1.0m diameter	New	1	Place	57,110,000	54,750,000	360,000
Kampong Soeng	Rural Transport	Single pipe culvert 0.6m diameter	New	2	Place	57,110,000	54,750,000	360,000
Kampong Soeng	Rural Transport	Earth road	Routine maintenance	0.8	km	57,110,000	54,750,000	360,000
Kampong Soeng	Rural Transport	Earth road	Routine maintenance	0.7	km	57,110,000	54,750,000	360,000
Kampong Soeng	Rural Transport	Earth road	Routine maintenance	0.5	km	57,110,000	54,750,000	360,000
Krang Svay	Rural Transport	Single pipe culvert 0.6m diameter	New	2	Place	50,574,542	48,174,542	400,000
Krang Svay	Rural Transport	Single pipe culvert 0.6m diameter	New	1	Place	50,574,542	48,174,542	400,000
Krang Svay	Rural Transport	Single pipe culvert 0.6m diameter	New	1	Place	50,574,542	48,174,542	400,000
Krang Svay	Rural Transport	Single pipe culvert 0.6m diameter	New	1	Place	50,574,542	48,174,542	400,000
Krang Svay	Rural Transport	Single pipe culvert 0.6m diameter	New	2	Place	50,574,542	48,174,542	400,000
Krang Svay	Rural Transport	Single pipe culvert 0.6m diameter	New	2	Place	50,574,542	48,174,542	400,000
Krang Svay	Rural Transport	Single pipe culvert 1.0m diameter	New	1	Place	50,574,542	48,174,542	400,000
Krang Svay	Rural Transport	Single pipe culvert 1.0m diameter	New	3	Place	50,574,542	48,174,542	400,000
Krang Svay	Rural Transport	Earth road	Routine maintenance	1.42	km	50,574,542	48,174,542	400,000
Lvea	Rural Transport	Earth road	Repair	1	km	58,559,646	56,159,646	400,000
Lvea	Rural Transport	Earth road	Repair	0.55	km	58,559,646	56,159,646	400,000
Lvea	Rural Transport	Single pipe culvert 0.6m diameter	New	2	Place	58,559,646	56,159,646	400,000
Lvea	Rural Transport	Single pipe culvert 0.6m diameter	New	1	Place	58,559,646	56,159,646	400,000

Commune	Project Type	Project Output		Quantity	Unit	Fund Source (Riels)		
		Description	Type			Total	C/S	Local Contribution
Lvea	Rural Transport	Earth road	Routine maintenance	2.7	km	58,559,646	56,159,646	400,000
Preah Sdach	Rural Transport	Sand Road	Upgrade	2.7	km	56,179,200	56,179,200	-
Rumchek	Rural Transport	Single pipe culvert 1.0m diameter	New	1	Place	160,452,700	158,372,700	80,000
Rumchek	Rural Transport	Single pipe culvert 1.0m diameter	New	2	Place	160,452,700	158,372,700	80,000
Rumchek	Rural Transport	Single pipe culvert 1.0m diameter	New	1	Place	160,452,700	158,372,700	80,000
Rumchek	Rural Transport	Single pipe culvert 0.6m diameter	New	1	Place	160,452,700	158,372,700	80,000
Rumchek	Rural Transport	Single pipe culvert 0.6m diameter	New	1	Place	160,452,700	158,372,700	80,000
Rumchek	Rural Transport	Single pipe culvert 0.6m diameter	New	2	Place	160,452,700	158,372,700	80,000
Rumchek	Rural Transport	Earth road	Routine maintenance	0.6	km	160,452,700	158,372,700	80,000
Rumchek	Rural Transport	Earth road	Routine maintenance	1	km	160,452,700	158,372,700	80,000
Rumchek	Rural Transport	Earth road	Routine maintenance	1	km	160,452,700	158,372,700	80,000
Rumchek	Irrigation	Unlined Earth canal	Repair	0.55	km	160,452,700	155,052,700	400,000
Rumchek	Irrigation	Unlined Earth canal	Repair	1	km	160,452,700	155,052,700	400,000
Rumchek	Irrigation	Unlined Earth canal	Repair	1	km	160,452,700	155,052,700	400,000
Sena Reach Otdam	Rural Transport	Earth road	Repair	2.3	km	104,108,160	96,748,160	360,000
Sena Reach Otdam	Rural Transport	Earth road	Repair	1	km	104,108,160	96,748,160	360,000
Sena Reach Otdam	Rural Transport	Single pipe culvert 0.6m diameter	New	6	Place	104,108,160	96,748,160	360,000
Sena Reach Otdam	Rural Transport	Single pipe culvert 0.8m diameter	New	1	Place	104,108,160	96,748,160	360,000
Sena Reach Otdam	Rural Transport	Double pipe culvert 0.8m diameter	New	1	Place	104,108,160	96,748,160	360,000

District Data Book 2009: Development Plans and Projects

Commune	Project Type	Project Output		Quantity	Unit	Fund Source (Riels)		
		Description	Type			Total	C/S	Local Contribution
Sena Reach Otdam	Rural Transport	Earth road	Routine maintenance	1.5	km	104,108,160	96,748,160	360,000

Source: PID

9 District level Projects from 2006 to 2009

District Initiative Projects (DIPs) are funded by Danida, DFID and PSDD (UNDP, DFID and SIDA).

Funding for 2006-2008

Between 2006 and 2008 there were 14 provinces funded by PSDD and 10 by Danida and DFID. The list of provinces and who funded these is below

Danida and DFID funded DIPs:

Kampong Cham	Kampong Speu	Koh Kong	Kratie	Monduliri
Pursat	Ratanakiri	Siem Reap	Sihanoukville	Kep

PSDD funded DIPs:

Banteay Meanchey	Battambang	Kampong Chhnang	Kandal	Phnom Penh
Prey Veng	Svay Rieng	Takeo	Kampong Thom	Preah Vihear
Stung Treng	Kampot	Oddar Meanchey	Pailin	

Funding for 2009

In 2009 there was a change to the number of provinces funded by the two streams. Danida and DFID were still funding the same 10 provinces they had been funding the previous three years, but two more provinces were added *Kampong Thom and Kampot*. Now PSDD funds 12 provinces and Danida and DFID fund 12.

9.1 District Initiative Infrastructure Projects from 2006 to 2009

9.1.1 District Initiative Infrastructure Projects for 2006 to 2008

Date	Project Name	Implementing Agencies	Budget (US\$)	Project Output & Capacity	Number of Beneficiaries
2006	Earth road repair	Inter-communes	10,980.00		
2007	Rehabilitate earth road	Inter-commune	6,800.00		
2008	Laterite road repair & Culvert	Inter-commune	6,800.00		
2008	Road repair with spread of sand	Inter-commune	7,400.00	2400m	

9.1.2 District Initiative Infrastructure Projects in 2009

No District Initiative Infrastructure Projects have been implemented in this district for 2009

9.2 District Initiative Service Projects from 2006 to 2009

9.2.1 District Initiative Service Projects for 2006 to 2008

Date	Project Names	Implementing agencies	Budget (US\$)	Project Output & Capacity	Number of Beneficiaries
2006	Animal vaccination and parasites controls	Agriculture department	3,409.00		
2006	Farmers training on integrated farming system	Agriculture department	3,272.73		
2007	Training on gender for commune and village leaders	District WA	645.82		
2007	Dissemination on women and children rights	District SA	489.50		
2007	Dissemination on importance on animal vaccination	District Agri	209.00		
2007	Conduct vaccination to animals (cattle and buffaloes)	District Agri	660.00		
2007	Conduct vaccination for chicken in target areas	District Agri	420.00		
2007	Establish farmer's club	District Agri	489.00		
2007	Training on diversity agriculture system to farmer's club	District Agri	1,350.00		
2007	Organize Farmer School's Day	District Agri	140.00		
2008	Gender concept mainstreaming training	Women Affair Office	648.50	11 courses	
2008	Dissemination on prevention of women & children tracking	Social Affair Office	544.50	11 courses	
2008	Mixed farming system training	Dist Agriculture Office	1,979.00	2 clubs & 30 times	
2008	Animal vaccination	Animal health Office	653.00	8,100 heads of cattle	

9.2.2 District Initiative Service Projects in 2009

Project Name	Sector	Implementing Agency	Budget	Project outputs/ capacities	No. of Beneficiaries		Progress	Remarks on Issues of Progress
					Total	Female		
Cattle vaccination	AGR	Agriculture Office	\$1,500.00	12600 heads	12,000	6,292	100%	Actual result is 8041Heads, villagers are not well awared about the advantage of vaccination, so cattle took to vaccination is less than planning
Domestic violence dissemination	GEN	WA Office	\$1,270.00	11 courses	825	588	100%	
Women & Children tracking prevention	SOC	Social Affairs Office	\$1,270.00	11 courses	825	588	73%	Will finish on the third quarter.

dissemination								
Chemical and botanical fertilizer using training	AGR	Agriculture Office	\$735.00	3 courses	120	62	100%	
Rice production training	AGR	Agriculture Office	\$1,405.00	2 courses	44	22	30%	Will finish on the third quarter.
Environmental pollution law dissemination	NRM	Environment Office	\$770.00	11 courses	330	172	100%	

9.3 Inter Commune Council Projects in 2008 and 2009

9.3.1 ICC Projects in 2008

Districts	Project Location	Beneficiary Commune/ Sangkat	Outputs	Project Size	Unit	Contract Cost	Fund Sources	
							ICC Fund	Community
Ba Phnum	Chheu Kach, Choeung Phnom	Chheu Kach, Choeung Phnom	Kampong Thnal canal restoration	900	Metre	\$29,580.00	\$29,530.00	\$50.00
			Culvert with adjustable gate	1	Unit			
Total for Ba Phnum						\$29,580.00	\$29,530.00	\$50.00
Kampong Trabaek	Cheang Dek, Thkov, Peam Muntea	Cheang Dek, Thkov, Peam Muntea	Prek Bot canal restoration	4,024	Metre	\$24,144.00	\$24,104.00	\$40.00
Total for Kampong Trabaek						\$24,144.00	\$24,104.00	\$40.00
Me Sang	Angkor Sa, Prey Rumdeng	Angkor Sa, Prey Rumdeng	Earth road with sand cover	3,980	Metre	\$30,052.00	\$29,852.00	\$200.00
			Road culvert construction	2	Unit			
Total for Me Sang						\$30,052.00	\$29,852.00	\$200.00
Peam Chor	Koh Rumchek, Svay Phluoh	Koh Rumchek, Svay Phluoh	Earth road with sand cover		Metre			
Total for Peam Chor						\$0.00	\$0.00	\$0.00
Prey Veng	Damrey Puon, Samraong	Damrey Puon, Samraong	Earth road with sand cover	5,600	Metre	\$29,904.00	\$29,804.00	\$100.00
Total for Prey Veng						\$29,904.00	\$29,804.00	\$100.00
Sithor Kandal	Prey Daemthning	Prey Daemthning, Prey Toting, Poti, Russey Sanh, Rumlech, Ampil Krao	School building construction	3		\$29,904.00	\$29,804.00	\$100.00
			School furniture	1	Lump-sum			
Total for Sithor Kandal						\$29,904.00	\$29,804.00	\$100.00
Total for Prey Veng						\$143,584.00	\$143,094.00	\$490.00

9.3.2 ICC Projects in 2009

Districts	Project Location	Beneficiary Commune/ Sangkat	Outputs	Project Size	Unit	Contract Cost	Fund Sources	
							ICC Fund	Community
Ba Phnum-Svay Anthor	Theay, Tuek Thla	Theay, Tuek Thla	Earth road upgrade with sand cover	7,850	Meter	\$24,976.57	\$24,924.57	\$50.00
Total for Ba Phnom-Svay Anthor						\$24,976.57	\$24,924.57	\$50.00
Ba Phnum - Kampong Trabek	Sdao Kaung, Kansom Oak	Sdao Kaung, Kansom Oak	Earth road upgrade with sand cover	5,250	Meter	\$12,005.00	\$11,905.00	\$100.00
Total for Kampong Trabek						\$12,005.00	\$11,905.00	\$100.00
Me Sang	Chiphoch, Prey Khnes,	Chiphoch, Prey Khnes,	Earth road upgrade with sand cover	5,200	Meter	\$20,120.00	\$19,970.00	\$150.00
			Single Culvert	3	Place			
			Single Culvert	1	place			
	Prey Khnes, Tuek Thla	Preykhnes, Tuek Thla	Earth road upgrade with sand cover	5,503	Meter	\$19,999.67	\$19,849.67	\$150.00
			Single Culvert	3	place			
			Single culvert repair	1	place			
			Single culvert repair	2	place			
Total for Me Sang						\$40,119.67	\$39,819.67	\$300.00
Peam Chor	Konpong Prasat, Russey Srok, Koh Sampov	Konpong Prasat, Russey Srok, Koh Sampov	Bidding process not complete and contract not yet signed					
Total for Peam Chor						\$0.00	\$0.00	\$0.00
Prey Veng	Chrey	Chrey, Pean ROUNG, Chea Klang, Angkor Tret	School building construction	4	Room	\$29,200.00	\$29,100.00	\$100.00
			School furniture	4	Room			
Total for Prey Veng						\$29,200.00	\$29,100.00	\$100.00
Sithor Kandal	Russey Sanh, Ampil Krao	Russey Sanh, Ampil Krao	Project bidding process not complete and contract not yet signed					
Total for Sithor Kandal						\$0.00	\$0.00	\$0.00
Total for Prey Veng						\$106,301.24	\$105,749.24	\$550.00

Source: ICC project, Ministry of Interior (DoLA), -UNDP project for Local Governance – DDLG

9.4 Other Projects in 2008 and 2009

9.4.1 RPRP

9.4.1.1 RPRP Projects from 2006 to 2008

Commune	Budget Year	Output	Quantity	Unit	Expenditure by year in Riels			
					2006	2007	2008	2009
Angkor Reach	2006	Single pipe culvert (New)	3	Place	9,040,000	40,960,000	0	0
		Earth road (Routine maintenance)	3.725	Km				
		Earth road (Repair)	4.76	Km				
		Double pipe culvert (New)	2	Place				
	2008	Width restriction posts (New)	4	Place	0	0	0	33,250,000
		Earth road (Repair)	3.165	Km				
Banteay Chakrei	2006	Canal (Repair)	2.193	Km	35,525,700	10,874,300	0	0
	2006	Earth road (Routine maintenance)	4.5	Km	0	3,594,200	0	0
	2008	Single pipe Culvert with gate (New)	1	Place	0	0	0	20,165,000
		Canal (Repair)	1.95	Km				
Boeng Daol	2006	Width restriction posts (New)	3	Place	0	50,000,000	0	0
		Single pipe culvert (New)	5	Place				
		Earth road (Repair)	7.79	Km				
	2007	Width restriction posts (New)	1	Place	0	0	40,369,400	0
		Single pipe culvert (New)	1	Place				
		Earth road (Repair)	13.526	Km				
	2008	Earth road (Routine maintenance)	0.65	Km	0	0	0	2,000,000
Chey Kampok	2006	Gravel road (New)	3	Km	32,770,200	12,560,800	0	0
		Earth road (Repair)	3.028	Km				
		Width restriction posts (New)	5	Place				
	2007	Gravel road (Routine maintenance)	3.12	Km	0	0	29,584,200	13,837,600
		Gravel road (New)	5.64	Km				
Kampong Soeng	2006	Width restriction posts (New)	1	Place	21,933,800	5,483,600	0	0
		Gravel road (New)	3.7	Km				
		Single pipe culvert (New)	4	Place				

District Data Book 2009: Development Plans and Projects

Commune	Budget Year	Output	Quantity	Unit	Expenditure by year in Riels			
					2006	2007	2008	2009
		Gravel road (Repair)	4.25	Km				
	2006	Canal (Repair)	2.407	Km	22,582,600	0	0	0
	2008	Gravel road (Routine maintenance)	6.8	Km	0	0	0	26,684,000
		Double pipe culvert (New)	1	Place				
		Earth road (Repair)	3.49	Km				
Krang Svay	2006	Single pipe Culvert with gate (New)	1	Place	11,609,000	6,391,000	0	0
		Canal (Repair)	2.07	Km				
	2006	Earth road (Routine maintenance)	4	Km	0	2,000,000	0	0
	2007	Earth road (Routine maintenance)	4.68	Km	0	0	31,000,000	0
		Single pipe culvert (New)	3	Place				
		Gravel road (Repair)	3.965	Km				
	2007	Canal (Repair)	2.25	Km	0	0	7,000,000	8,000,000
		Double pipe culvert with gate (New)	1	Place				
Lvea	2006	Width restriction posts (New)	2	Place	30,478,600	13,021,400	0	0
		Double pipe culvert (New)	2	Place				
		Earth road (Routine maintenance)	2.5	Km				
		Single pipe culvert (New)	3	Place				
		Earth road (Repair)	4.078	Km				
	2008	Single pipe culvert (New)	2	Place	0	0	0	26,326,300
		Earth road (Repair)	2.465	Km				
		Earth road (Routine maintenance)	5.616	Km				
Preah Sdach	2006	Single pipe culvert (New)	3	Place	49,493,500	506,500	0	0
		Double pipe culvert (New)	4	Place				
		Earth road (Repair)	2.87	Km				
		Width restriction posts (New)	2	Place				
		Triple pipe culvert (New)	1	Place				
	2007	Triple pipe culvert (Repair)	1	Place	0	0	5,000,000	0
		Double pipe culvert (Repair)	3	Place				
		Earth road (Routine maintenance)	5.2	Km				
	2008	Earth road (Routine maintenance)	0.6	Km	0	0	0	26,706,000
		Canal (Repair)	2.119	Km				

Commune	Budget Year	Output	Quantity	Unit	Expenditure by year in Riels			
					2006	2007	2008	2009
Reathor	2006	Single pipe culvert (New)	2	Place	15,955,000	23,080,000	0	0
		Earth road (Repair)	2.48	Km				
		Width restriction posts (New)	1	Place				
	2006	Canal (Repair)	2.95	Km				
	2007	Canal (Repair)	7.827	Km	0	0	25,437,000	8,799,000
	2007	Earth road (Routine maintenance)	3.78	Km	0	0	4,000,000	0
Reathor	2006	Single pipe Culvert with gate (New)	1	Place	41,524,900	3,241,000	0	0
		Canal (Repair)	2.297	Km				
	2006	Gravel road (Routine maintenance)	4.6	Km	0	0	0	0
Sena Reach Otdam	2006	Earth road (Repair)	5	Km	13,673,400	36,213,000	0	0
		Single pipe culvert (New)	1	Place				
		Earth road (Routine maintenance)	3.75	Km				
	2007	Earth road (Repair)	4.27	Km	0	0	50,000,000	0
		Width restriction posts (New)	3	Place				

9.4.1.2 RPRP Projects in 2009

Commune	Output	Quantity	Unit	Budget (Riels)	Contract Date
Angkor Reach	Earth road (Routine maintenance)	2	km	4,000,000	
Banteay Chakrei	Earth road (Routine maintenance)	2	km	2,000,000	
Boeng Daol	Earth road (Routine maintenance)	2.9	km	2,000,000	
Chey Kampok	Earth road (Routine maintenance)	1	km	2,000,000	
Kampong Soeng	Earth road (Routine maintenance)	2.8	km	2,000,000	
Krang Svay	Earth road (Routine maintenance)	1	km	2,000,000	
Lvea	Earth road (Routine maintenance)	2.7	km	2,000,000	
Preah Sdach	Earth road (Routine maintenance)	2	km	2,000,000	
Reathor	Earth road (Routine maintenance)	1	km	2,000,000	
Rumchek	Earth road (Routine maintenance)	7	km	7,000,000	
Sena Reach Otdam	Earth road (Routine maintenance)	1.5	km	2,000,000	

9.4.2 Seth Korma

9.4.2.1 Seth Koma 2007

District	# Comm.	# Village	CCWC Operational cost	Events (# decided by commune)	CPS				Total
					# teacher	Budget for teachers	# of CPS shelter	Total cost (\$/ shelter)	
Ba Phnum	9	108	\$2,885	\$1,620	49	\$3,308	4	\$3,607	\$11,420
Kampong Trabaek	13	122	\$3,603	\$2,340	48	\$3,240	3	\$2,705	\$11,888
Kanhchriech	8	99	\$2,684	\$1,440	52	\$3,510	3	\$2,705	\$10,339
Preah Sdach	11	145	\$3,429	\$1,980	12	\$810	0	\$0	\$6,219
Prey Veng	11	138	\$2,149	\$990	0	\$0	0	\$0	\$3,139
Me Sang	8	118	\$1,704	\$720	0	\$0	0	\$0	\$2,424
Grand Total	60	730	\$16,455	\$9,090	161	\$10,868	10	\$9,017	\$45,429

Source: UNICEF

9.4.2.2 Seth Koma 2008

There are no Seth Korma projects being implemented in this district or province at this time.

9.4.2.3 Seth Koma 2009

Description		Baphnom	Kg. Trabek	Kanh Chreach	Preah Sdach	Prey Veng	Mesang	Kamchay Mea	Peam Chor	Kg. Leav	Pea Raing	Peam Ro	Sithor Kandal	Total
# Communes		9	13	8	11	11	8	8	10	8	11	8	11	116
# Vilages		108	122	99	145	138	118	116	50	44	84	40	60	1124
CCWC Ope. Costs	Admin Costs	\$1,728	\$2,326	\$1,559	\$2,177	\$2,142	\$1,647	\$1,701	\$1,575	\$1,276	\$1,872	\$1,256	\$1,752	\$21,011
	Support CCWC forum	\$378	\$546	\$0	\$462	\$462	\$336	\$0	\$0	\$0	\$0	\$0	\$0	\$2,184
CPS	Support monthly allowance CPS teachers	\$2,903	\$2,700	\$3,443	\$1,485	\$338	\$0	\$0	\$0	\$0	\$0	\$0	\$0	\$10,868
	M& E	\$1,584	\$1,440	\$1,836	\$792	\$180	\$0	\$0	\$0	\$0	\$0	\$0	\$0	\$5,832
	Pre-school building	\$0	\$0	\$1,500	\$2,500	\$1,000	\$0	\$0	\$0	\$0	\$0	\$0	\$0	\$5,000
PE		\$360	\$540	\$900	\$180	\$0	\$0	\$0	\$0	\$0	\$0	\$0	\$0	\$1,980
BR		\$648	\$936	\$576	\$792	\$792	\$576	\$576	\$720	\$576	\$792	\$576	\$792	\$8,352
Joint Outreach Activities		\$648	\$936	\$576	\$792	\$792	\$576	\$576	\$720	\$576	\$792	\$576	\$792	\$8,352
Referrals for pregnant women and sick children		\$800	\$200	\$200	\$200	\$400	\$200	\$400	\$0	\$0	\$200	\$0	\$200	\$2,800
Discretionary fund		\$1,000	\$0	\$0	\$0	\$500	\$0	\$500	\$0	\$0	\$0	\$0	\$0	\$2,000
Village Mapping		\$1,200	\$0	\$0	\$0	\$650	\$0	\$500	\$0	\$0	\$0	\$0	\$0	\$2,350
Community Lead	Montly meeting	\$0	\$0	\$0	\$4,302	\$6,066	\$2,372	\$0	\$981	\$0	\$0	\$0	\$0	\$13,721
Total Sanitation (CLTS)	M&E of CLTS	\$0	\$0	\$0	\$1,008	\$1,449	\$630	\$0	\$252	\$0	\$0	\$0	\$0	\$3,339
	ODF	\$0	\$0	\$0	\$1,800	\$3,100	\$0	\$0	\$600	\$0	\$0	\$0	\$0	\$5,500
Total		\$11,213	\$9,624	\$10,590	\$16,490	\$17,871	\$6,337	\$4,253	\$4,848	\$2,428	\$3,656	\$2,408	\$3,536	\$93,252

Source: UNICEF

SECTION D: SERVICES AND ORGANIZATIONS

10 Infrastructure

10.1 Length of and Expenditure on Roads in 2008, by District

Roads	PVG	Baphnom	Kam Chaymear	Kampong Trabek	Kanh Chreach	Mesang	Peam Chor
Length of paved road in the district	437	0	26	18	73	0	0
Length of unpaved reads in the district	1,129	n/a	417	n/a	0	145	145
Amount spent on constuction of roads in 2008 (\$)	-	n/a	n/a	n/a	n/a	n/a	n/a
Amount spent on repair and rehabilitation of roads in 2008 (\$)	1,266,755	99,416	110,082	221,065	65,354	76,928	82,059

Continue...

Roads	Peam Ro	Pear Rang	Prah Sdach	Svay Antor	Kampong Leav	Sithor Kandal	Prey Veng
Length of paved road in the district	30	91	21	36	5	137	n/a
Length of unpaved reads in the district	48	0	217	82	58	0	17
Amount spent on constuction of roads in 2008 (\$)	n/a	n/a	n/a	n/a	n/a	n/a	n/a
Amount spent on repair and rehabilitation of roads in 2008 (\$)	88,009	121,003	114,267	88,293	76,778	88,205	35,295

Note 1: Please note that these data are not necessarily complete or correct. The data are derived from government agencies at provincial and district level which used different recording systems, did not always have complete data or were, sometimes, less than willing to share their data.

Note 2: Please be aware that these data are incomplete due to the fact that the amounts for the construction, repair and rehabilitation recorded reflect only funds provided by the government, not the contributions by any other parties.

10.2 Scale of and Expenditure on Irrigation in 2008, by District

Irrigation	PVG	Baphnom	Kam Chaymear	Kampong Trabek	Kanh Chreach	Mesang	Peam Chor
Number of irrigation schemes operating in 2008	25 schemes + 1658km	1	6	3	25km	2	6
Total number of hectares under irrigation in dry season 2008	45,460	5,000	576	5,000	350	0	14,000
Total funds spent in 2008 on construction of irrigation systems (\$)	3,637,165	2,900,000	667,166	0	0	0	0
Total funds spent in 2008 on rehabilitation/repair of irrigation systems (\$)	246,175	12,220	0	9,585	0	0	17,664
Total funds spent in 2008 on operation and maintenance (\$)	n/a	n/a	n/a	n/a	n/a	n/a	n/a

Continue...

Irrigation	Peam Ro	Pear Rang	Prah Sdach	Svay Antor	Kampong Leav	Sithor Kandal	Prey Veng
Number of irrigation schemes operating in 2008	n/a	5km	3	99km	3	36km	1
Total number of hectares under irrigation in dry season 2008	n/a	7,264	7,500	3,982	1,229	559	n/a
Total funds spent in 2008 on construction of irrigation systems (\$)	29,999	0	0	0	0	40,000	0
Total funds spent in 2008 on rehabilitation/repair of irrigation systems (\$)	30,330	62,410	54,127	32,175	10,727	16,937	0
Total funds spent in 2008 on operation and maintenance (\$)	n/a	n/a	n/a	n/a	n/a	n/a	n/a

Note 1: Please note that these data are not necessarily complete or correct. The data are derived from government agencies at provincial and district level which used different recording systems, did not always have complete data or were, sometimes, less than willing to share their data.

Note 2: Please be aware that the data above are incomplete as these only reflect funds provided by the government, not the contributions by farmers or other parties.

10.3 Power Supply in 2008, by District

Electricity	PVG	Baphnom	Kam Chaymear	Kampong Trabek	Kanh Chreach	Mesang	Peam Chor
Total number of electricity connection to households	5,274	270	250	1,050	448	200	0
Total number of electricity connection to agencies, companies, organization	18	6	0	10	n/a	2	0
Total volume in KWh of electricity consumed last in 2008	369,600	n/a	n/a	360,000	n/a	9,600	0
total amount collected from users for consumed electricity (\$)	71,652	51,000	n/a	12,750	n/a	7,200	0
Per capita electricity consumption in 2008 in Kwh	2	12	n/a		n/a	4	0

Continue...

Electricity	Peam Ro	Pear Rang	Prah Sdach	Svay Antor	Kampong Leav	Sithor Kandal	Prey Veng
Total number of electricity connection to households	n/a	1,830	78	852	0	296	n/a
Total number of electricity connection to agencies, companies, organization	n/a	n/a	n/a	n/a	0	n/a	n/a
Total volume in KWh of electricity consumed last in 2008	n/a	n/a	n/a	n/a	0	n/a	n/a
total amount collected from users for consumed electricity (\$)	n/a	n/a	702	0	0	0	n/a
Per capita electricity consumption in 2008 in Kwh	n/a	n/a	30	0	0	7,000	n/a

Note 1: Please note that these data are not necessarily complete or correct. The data are derived from government agencies at provincial and district level which used different recording systems, did not always have complete data or were, sometimes, less than willing to share their data.

District Data Book 2009: Services and Organizations

Note 2: *These data only record electricity provided by electricity companies and does not include homes powered by generators or batteries (for this information see Section B: General Profile, Part 1: General Information; table 1.3.1 and chart 1.3.4).*

Note 3: *In most provinces electricity is only provided through town-based networks*

Note 4: *Per capita consumption is calculated by dividing the total volume of electricity produced in 2008 by the number of people living in each district as per the 2008 census (for the provincial data it is calculated against the number of people living in the province)*

11 Health Facilities

Please note that the Operational District (health) boundaries are different to the administrative district boundaries. Therefore the data provided here shows the facilities, staff, NGOs etc in each Operational District within the province NOT the administrative district.

Acronyms

Com Cov	Commune Covered	MW2	Secondary Midwives
CPA	Complementary Package of Activities	NU1	Primary Nurse
Dr	Doctor	NU2	Secondary Nurse
FDH	Former District Hospital	OD	Operational District
HC	Health Center	Others	Other Staff
HC (NB)	Health Center no building	PHD	Provincial Health Department
HP	Health Post	Pop 04-05	Population Covered 2004 or 2005
MA	Medical Assistant	RH	Referral Hospital
MPA	Minimum Package of Activities	Vil Cov	Village Covered
MW1	Primary Midwives	VIL-HC	Distance from Village to Health Center

11.1 Health Facilities in the Province, by Operational District

Prey Veng	OD	RH	HC	HP
Kamchay Mear	1	1	11	
Kampong Trabek	1	1	11	
Mesang	1	1	10	
Neak Loeung	1	1	17	
Pea Reang	1	1	15	
Preah Sdach	1	1	9	
Prey Veng	1	1	17	
Total	7	7	90	0

11.2 Health Facilities and Staff in the province, by Operational District

This table shows health facilities, staff and coverage of health facilities in each operational district.

No	Facility Name	Type	Class	Dr	Ma	Nu2	Nu1	Mw2	Mw1	Others	Com Cov	Vil Cov	Pop. 04-05
Kamchay Mear													
1	Cheach	HC	MPA	0	0	1	3	0	1	0	1	26	11,289
2	Don Koeng	HC	MPA	0	1	2	3	1	2	0	2	19	10,999
3	Kanhchriech	FDH	MPA	1	2	1	5	0	2	5	2	15	12,511
4	Kouk Kong	HC	MPA	0	0	3	3	0	0	1	2	27	11,473
5	Krabau	HC	MPA	0	0	2	1	0	1	1	2	15	10,938
6	Kranhung	HC	MPA	0	0	1	2	1	1	1	1	19	12,473
7	Preal	HC	MPA	0	0	1	4	1	1	0	1	16	10,257
8	Seang Khveang	HC	MPA	0	1	1	2	0	1	0	2	17	12,344
9	Smaong Cheung	HC	MPA	0	0	1	3	0	2	0	1	13	11,393
10	Smaong Tboundg	HC(NB)	None	0	0	0	2	0	1	0	1	20	11,775
Total:				1	4	13	28	3	12	8	15	187	115,452
Kampong Trabek													
1	Tnaot	HC	MPA	0	0	2	2	0	4	1	3	17	10,320
2	Cham	HC(NB)	None	0	0	1	1	0	1	0	1	10	11,574
3	Cheang Dek	HC(NB)	None	0	0	0	2	0	1	1	1	12	10,177
4	Kampong Trabek	HC	MPA	0	0	2	3	0	3	0	3	12	11,590
5	Kansaom Ak	HC(NB)	None	0	0	0	3	0	0	0	1	9	10,108
6	Kou Khchak	HC	MPA	0	0	0	2	0	1	0	3	14	11,966
7	Peam Montear	HC	MPA	0	0	1	1	0	1	1	1	11	10,050
8	Prasat	HC	MPA	0	2	0	1	1	1	0	1	9	11,613
9	Pratheath	HC(NB)	None	0	0	0	2	0	1	0	2	11	11,546
10	Prey Chhor	HC	MPA	0	0	1	4	0	1	0	2	14	15,284
11	Prey Poun	HC	MPA	0	0	1	3	0	2	0	2	15	12,103
Total:				0	2	8	24	1	16	3	20	134	126,331
Mesang													
1	Thkov	HC	MPA	0	0	0	2	0	3	0	2	15	13,135
2	Angkor Sar	HC(NB)	None	0	0	0	2	0	1	0	1	9	10,282
3	Boeng Preah	HC	MPA	0	0	0	2	0	2	1	1	14	13,851

District Data Book 2009: Services and Organizations

No	Facility Name	Type	Class	Dr	Ma	Nu2	Nu1	Mw2	Mw1	Others	Com Cov	Vil Cov	Pop. 04-05
4	Chi Phoch	HC	MPA	0	0	1	4	1	1	0	1	11	12,258
5	Chres	HC	MPA	0	0	2	2	0	1	0	1	19	15,174
6	Prey Khnes	HC	MPA	0	0	1	3	0	1	0	1	17	11,658
7	Prey Rumdeng	HC	MPA	0	0	1	2	0	1	0	2	11	14,302
8	Prey Toteung	HC	MPA	0	0	1	3	0	1	0	1	12	11,028
9	Svay Andaung	HC(NB)	None	0	0	1	1	0	1	0	3	13	9,366
10	Svay Chrum	HC	MPA	0	0	1	3	0	2	0	0	16	12,368
Total:				0	0	8	24	1	14	1	13	137	123,422
Neak Loeung													
1	Trapeang Srae	HC	MPA	0	0	1	2	0	3	0	2	10	11,448
2	Ba Baong	HC	MPA	0	1	1	3	2	0	0	2	6	8,402
3	Banlich Prasat	HC(NB)	MPA	0	0	1	6	0	2	0	1	6	6,521
4	Cheung Phnom	FDH	MPA	1	1	0	5	1	2	2	3	10	11,175
5	Kampong Soeng	HC(NB)	None	0	1	3	0	1	0	0	1	12	12,071
6	Lvea	HC(NB)	None	0	0	1	3	0	1	0	1	11	7,880
7	Peam Mean Chey	HC(NB)	None	0	0	1	4	1	3	0	1	5	6,496
8	Peam Ro	FDH	MPA	2	0	3	8	0	4	2	2	5	7,665
9	Preaek Khsay Kha	HC	MPA	0	4	1	4	3	2	2	3	8	17,490
10	Preaek Sambour	HC(NB)	None	0	1	0	4	0	1	1	3	9	12,185
11	Prek Neak Loeung	HC	MPA	1	1	0	8	0	2	1	2	6	8,857
12	Reaks Chey	HC	MPA	0	1	1	3	0	1	1	1	11	8,090
13	Roung Damrei	HC	MPA	0	1	2	3	0	2	0	1	12	9,276
14	Rumchek	HC	MPA	0	0	1	3	0	1	0	1	16	14,315
15	Sdau Kaong	HC	MPA	0	0	2	4	0	2	0	2	17	10,684
16	Speu Ka	HC(NB)	None	0	0	0	4	0	2	0	2	12	11,143
17	Speu Kha	HC(NB)	None	0	0	0	2	0	1	1	2	14	12,107
Total:				4	11	18	66	8	29	10	30	170	175,805
Pea Reang													
1	Svay Phluos	FDH	MPA	0	0	1	5	1	9	0	3	6	11,503
2	Chrey Khmum	HC	MPA	0	0	2	3	0	0	0	2	10	8,789
3	Kampong Popil	HC	MPA	0	1	2	2	1	1	0	1	9	12,399
4	Kampong Prang	HC	MPA	0	0	1	1	0	1	0	2	10	13,901

District Data Book 2009: Services and Organizations

No	Facility Name	Type	Class	Dr	Ma	Nu2	Nu1	Mw2	Mw1	Others	Com Cov	Vil Cov	Pop. 04-05
5	Kampong Russei	HC	MPA	1	0	1	3	0	1	0	2	10	15,490
6	Kanhchom	HC	MPA	1	0	0	0	0	1	0	1	9	12,012
7	Mesa Prachan	HC	MPA	0	1	1	3	0	0	0	2	8	10,366
8	Pnov	HC	MPA	0	0	1	3	0	1	0	2	9	8,915
9	Pou Ti	HC	MPA	0	0	4	1	0	2	0	3	13	15,412
10	Preaek Changkran	FDH	MPA	2	0	8	6	0	2	0	2	11	13,326
11	Prey Daeum Thnoeng	HC	MPA	1	1	1	3	0	3	0	2	8	12,232
12	Prey Pnoeu	HC	MPA	1	1	0	0	0	1	0	1	8	16,050
13	Prey Sralet	HC	MPA	0	0	1	3	1	0	0	1	12	12,452
14	Reab	HC	MPA	0	0	1	3	0	1	0	1	7	11,915
15	Roka	HC	MPA	0	1	0	2	0	3	0	1	9	14,682
Total:				6	5	24	38	3	26	0	26	139	189,444
Preah Sdach													
1	Rumlich	HC	MPA	0	1	3	1	0	2	0	1	6	7,260
2	Angkor Reach	HC	MPA	0	0	0	4	1	0	0	1	17	11,424
3	Banteay Chakrei	HC	MPA	0	0	1	1	0	0	0	1	20	14,289
4	Boeng Daol	HC(NB)	None	0	0	0	1	0	0	0	1	11	11,218
5	Chey Kampok	HC	MPA	0	0	1	2	0	1	1	1	12	9,834
6	Kampong Prasat	HC(NB)	None	0	0	0	3	0	0	0	3	16	16,068
7	Preah Sdach	HC(NB)	None	0	0	0	2	0	0	0	1	13	12,032
8	Reathor	HC	MPA	0	0	1	2	0	1	0	2	9	11,799
9	Russei Srok	HC(NB)	None	0	0	0	3	0	0	0	2	13	14,389
Total:				0	1	6	19	1	4	1	13	117	108,313
Prey Veng													
1	Sena Reach Otdam	HC	MPA	0	0	0	2	0	1	1	1	18	11,888
2	Angkor Tret	HC(NB)	None	0	0	1	2	1	1	2	1	13	8,964
3	Chea Khlang	HC	MPA	0	1	2	4	0	1	0	2	11	9,777
4	Chong Ampil	HC(NB)	None	0	0	2	3	1	1	0	3	17	15,284
5	Chrey	HC	MPA	0	0	3	2	0	1	1	1	13	10,343
6	Damrei Puon	HC(NB)	None	0	0	1	4	2	0	1	1	17	9,985
7	Kampong Leav	HC	MPA	0	3	1	2	2	0	0	2	13	18,529
8	Kdoeng Reay	HC	MPA	0	1	2	3	1	0	0	2	16	14,421

No	Facility Name	Type	Class	Dr	Ma	Nu2	Nu1	Mw2	Mw1	Others	Com Cov	Vil Cov	Pop. 04-05
9	Mebonn	HC	MPA	0	2	2	2	0	3	2	2	15	12,511
10	Pean ROUNG	HC	MPA	0	0	2	1	1	1	0	1	21	14,446
11	Po Rieng	HC(NB)	None	0	0	1	2	0	1	1	1	4	6,406
12	Popoes	HC	MPA	0	1	2	6	0	2	0	2	9	10,890
13	Preaek Chrey	HC(NB)	MPA	0	0	0	4	0	1	0	2	12	14,105
14	Prey Kandieng	HC	MPA	0	0	0	4	1	2	0	2	9	15,239
15	Samraong	HC(NB)	None	0	0	0	4	0	1	2	1	14	9,411
16	Svay Antor	FDH	MPA	0	1	4	3	2	2	1	2	16	15,468
17	Teuk Thla	HC(NB)	None	0	0	2	2	0	2	0	1	18	9,403
Total:				0	9	25	50	11	20	11	27	236	207,070
Total All				11	32	102	249	28	121	34	144	1120	#####

Source: MEDiCAM – Infrastructure - (http://www.medicam-cambodia.org/hsi/health_system/srch/index.asp?cboLcn=6&cmdSearch=Search&cboCHName=&cboType=)

11.3 Deliveries in 2007 in the Province, by Operational District

OD	Deliveries	Deliveries at home		Deliveries	Total deliveries	Total deliveries
	at HC	By Health Staff	ByTBAs	at RH	by Health Staff	by health staff and TBAs
Kamchay Mear	116	625	1237	20	761	1998
Kampong Trabek	32	692	1874	140	864	2738
Mesang	206	289	1882	115	610	2492
Neak Loeung	222	1581	1888	120	1923	3811
Peareang	2559	40	588	36	2635	3223
Preah Sdach	852	22	1523	39	913	2436
Prey Veng	267	1555	2249	193	2015	4264
<i>Sub-total</i>	4254	4804	11241	663	9721	20962

Source: MoH, Annual Statistics 2007

12 Education²

12.1 Schools, Classes, Students, Staff, for for all levels, for 2007/2008 by District

District	Number of Schools	Disadv. Schools	Number of Classes	Classes in Pagoda	Enrollment		Repeaters		Teaching Staff		Non-Teaching Staff		Total Staff	
					Total	Girl	Total	Girl	Total	Female	Total	Female	Total	Female
Ba Phnom	70	0	606	5	21,282	9,870	2,080	863	634	240	159	27	793	267
Kamchay Mear	45	0	479	2	20,345	9,269	2,009	792	306	60	90	12	396	72
Kampong Leav	47	0	426	3	14,437	6,544	970	400	504	247	248	111	752	358
Kampong Trabek	72	1	732	3	29,892	13,742	3,079	1,401	592	171	173	34	765	205
Kanhchreach	50	0	381	1	14,855	6,891	1,401	615	291	89	97	12	388	101
Mesang	68	0	691	4	27,820	12,165	2,724	1,143	463	73	152	8	615	81
Peam Chor	46	3	386	8	15,856	7,338	2,140	925	231	41	83	10	314	51
Peam Ror	46	1	423	0	15,133	7,131	1,221	492	512	230	134	28	646	258
Pearaing	80	1	706	11	27,076	12,525	2,811	1,138	649	203	173	17	822	220
Preah Sdech	83	2	750	4	29,858	13,654	4,115	1,774	491	177	183	21	674	198
Prey Veng	65	0	541	7	21,496	9,911	1,367	516	492	155	136	19	628	174
Sithor Kandal	55	0	382	9	15,170	6,842	1,241	509	335	81	61	3	396	84
Whole Province	727	8	6,503	57	253,220	115,882	25,158	10,568	5,500	1,767	1,689	302	7,189	2,069
- Urban Area	47	0	426	3	14,437	6,544	970	400	504	247	248	111	752	358
- Rural Area	680	8	6,077	54	238,783	109,338	24,188	10,168	4,996	1,520	1,441	191	6,437	1,711

12.2 Characteristics of Schools and School Principals for 2007/2008 by Commune

Commune	Number of Schools				2 - Shift	Floating	Schools	Attached	Schools Without			Characteristics of School Principals (Incharge)			
	Pre-Sch	Primary	College	Lycee	Schools	Schools	in Pagoda	Pre-Sch	Water Sup.	Latrine		Avg. Age	Avg. Service	U.Sec+ Ed.	Female
Angkor Reach	1	6	0	2	7	0	1	1	0	1		50.3	25.0	1	0
Banteay Chakrei	1	9	1	0	9	0	2	1	3	6		46.9	18.2	2	0
Boeng Daol	0	3	1	0	3	0	0	0	1	1		47.2	25.5	0	0
Chey Kampok	2	5	1	0	5	0	2	2	1	2		49.0	24.6	3	2

² All the data for section 12 comes from the Ministry of Education, Youth and Sport (MoEYS)

Kampong Soeng	2	5	1	0	5	0	4	2	3	3	54.7	28.3	1	2
Krang Svay	1	4	1	0	4	0	0	1	4	2	55.4	26.5	0	1
Lvea	2	4	0	1	3	0	2	2	0	0	49.5	25.1	1	0
Preah Sdach	1	5	1	0	5	0	5	1	4	0	46.4	21.3	2	0
Reathor	0	5	1	0	5	0	0	0	3	0	49.9	23.8	0	0
Rumchek	2	6	1	0	5	0	2	2	1	4	48.5	24.4	0	0
Sena Reach Otdam	0	7	1	0	6	0	2	0	0	2	41.9	19.0	2	0

12.3 Enrolment by Level of Education, 2006/2007 by Commune

Commune	School	Pre school		Primary School		Lower Secondary School		Upper Secondary School		Enrolment	
		Total	Female	Total	Female	Total	Female	Total	Female	Total	Female
Angkor Reach	9	127	60	2830	1328	1226	440	538	153	4721	1981
Banteay Chakrei	11	65	30	3556	1666	415	159	0	0	4036	1855
Boeng Daol	3	0	0	1838	902	0	0	0	0	1838	902
Chey Kampok	8	148	68	1692	775	91	45	0	0	1931	888
Kampong Soeng	8	124	54	2134	1014	312	151	0	0	2570	1219
Krang Svay	6	53	30	1874	876	332	155	0	0	2259	1061
Lvea	6	50	22	1563	703	1377	571	687	218	3677	1514
Preah Sdach	7	50	27	2534	1144	303	106	0	0	2887	1277
Reathor	6	0	0	1608	757	425	141	0	0	2033	898
Rumchek	7	95	49	2305	1087	0	0	0	0	2400	1136
Sena Reach Otdam	7	0	0	2126	1025	0	0	0	0	2126	1025

12.4 Enrolment by Level of Education, 2007/2008 by Commune

Commune	School	Pre school		Primary School		Lower Secondary School		Upper Secondary School		Enrolment	
		Total	Female	Total	Female	Total	Female	Total	Female	Total	Female
Angkor Reach	9	87	39	2699	1283	1096	401	693	207	4575	1930
Banteay Chakrei	11	66	33	3571	1724	408	154	0	0	4045	1911
Boeng Daol	4	0	0	1846	864	110	38	0	0	1956	902
Chey Kampok	8	135	58	1667	801	95	47	0	0	1897	906
Kampong Soeng	8	152	73	1875	898	268	128	0	0	2295	1099

Commune	School	Pre school		Primary School		Lower Secondary School		Upper Secondary School		Enrolment	
		Total	Female	Total	Female	Total	Female	Total	Female	Total	Female
Krang Svay	6	75	26	1639	732	304	153	0	0	2018	911
Lvea	7	86	51	1528	689	1233	554	854	291	3701	1585
Preah Sdach	7	38	20	2281	1093	329	128	0	0	2648	1241
Reathor	6	0	0	1534	736	534	214	0	0	2068	950
Rumchek	9	94	45	2239	1081	129	55	0	0	2462	1181
Sena Reach Otdam	8	0	0	2063	1000	130	38	0	0	2193	1038

12.5 Aspects of Enrolment for 2007/2008 by Commune

Commune	% Repeaters (Total)			% Over-age Enrollment (Total)			% Repeaters (Girl)			% Over-age Enrollment (Girl)		
	Primary	L.Sec.	U.Sec.	Primary	L.Sec.	U.Sec.	Primary	L.Sec.	U.Sec.	Primary	L.Sec.	U.Sec.
Angkor Reach	21.2	0.1	2.9	21.2	42.7	38.5	18.2	0.0	2.9	20.7	35.2	29.0
Banteay Chakrei	19.1	0.0	0.0	20.0	61.0	0.0	18.4	0.0	0.0	18.9	64.9	0.0
Boeng Daol	26.3	0.0	0.0	30.5	64.5	0.0	25.1	0.0	0.0	30.4	57.9	0.0
Chey Kampok	22.4	0.0	0.0	24.8	58.9	0.0	19.5	0.0	0.0	23.7	42.6	0.0
Kampong Soeng	11.2	10.4	0.0	26.8	58.2	0.0	10.2	12.5	0.0	23.3	57.0	0.0
Krang Svay	12.7	1.6	0.0	30.0	60.5	0.0	11.6	2.0	0.0	27.9	53.6	0.0
Lvea	15.2	1.2	5.6	28.6	50.4	50.8	14.5	1.3	2.1	25.5	44.2	41.2
Preah Sdach	17.1	0.0	0.0	33.8	71.4	0.0	14.5	0.0	0.0	32.1	60.2	0.0
Reathor	21.3	0.9	0.0	29.8	59.9	0.0	21.1	0.5	0.0	29.9	51.4	0.0
Rumchek	11.3	0.0	0.0	17.7	35.7	0.0	11.7	0.0	0.0	16.7	25.5	0.0
Sena Reach Otdam	12.6	0.0	0.0	18.9	43.8	0.0	9.5	0.0	0.0	19.1	31.6	0.0

12.6 School Buildings for all schools in the District for 2007/2008, by Commune

Commune	Total Number of		Concrete/Brick Structure		Wooden Structure		Bamboo Structure		New Buildings		Buildings Without Good		
	Buildings	Rooms	Buildings	Rooms	Buildings	Rooms	Buildings	Rooms	Repaired	Constructed	Floor	Roof	Wall
Angkor Reach	24	105	20	95	3	9	1	1	0	0	7	1	0
Banteay Chakrei	22	78	13	59	5	12	4	7	2	2	3	2	4
Boeng Daol	7	34	7	34	0	0	0	0	0	1	1	0	1

Commune	Total Number of		Concrete/Brick Structure		Wooden Structure		Bamboo Structure		New Buildings		Buildings Without Good		
	Buildings	Rooms	Buildings	Rooms	Buildings	Rooms	Buildings	Rooms	Repaired	Constructed	Floor	Roof	Wall
Chey Kampok	13	49	10	43	3	6	0	0	0	0	1	0	0
Kampong Soeng	17	70	13	58	4	12	0	0	0	1	9	4	9
Krang Svay	13	55	13	55	0	0	0	0	0	0	8	4	5
Lvea	24	103	23	99	1	4	0	0	0	0	7	3	6
Preah Sdach	12	58	10	51	2	7	0	0	0	1	1	0	1
Reathor	12	48	9	39	3	9	0	0	2	1	2	1	2
Rumchek	16	71	15	67	0	0	1	4	0	1	3	1	3
Sena Reach Otdam	13	46	8	34	2	6	3	6	0	2	5	5	5

12.7 Conditions of Classrooms and Existence of Separate School Office and Library, by Commune

Commune	Number of Class rooms	Number of Classrooms			Classrooms Without Good			Number of Furniture needed				Schools with Separate	
		in Pagoda	New Repaired	New Constr.	Floor	Roof	Wall	Desks	Chairs	Black-board	Teacher Table	Office	Library
Angkor Reach	79	0	0	0	25	4	4	0	0	3	7	5	3
Banteay Chakrei	60	0	4	12	6	4	8	318	318	0	13	3	0
Boeng Daol	25	0	0	5	5	0	5	0	0	2	10	4	2
Chey Kampok	36	0	0	0	2	0	0	45	0	0	0	5	1
Kampong Soeng	51	0	0	5	28	16	30	84	84	0	4	6	3
Krang Svay	43	0	0	0	31	16	18	90	50	6	16	4	1
Lvea	88	0	0	0	12	0	3	220	10	0	4	3	3
Preah Sdach	45	0	0	6	5	0	3	50	50	0	0	5	2
Reathor	37	0	8	5	6	3	6	55	83	4	9	5	1
Rumchek	55	2	0	3	11	3	15	0	0	0	5	6	2
Sena Reach Otdam	38	2	0	6	10	10	10	75	75	2	7	4	1

12.8 Community Participation and Financing across all schools in the District for 2007/2008 by Commune

Commune	Parent Association				Comm. Teachers	Teaching Monks	PAP Fund (Riel)		Number of Schools Obtaining Funds from				
	Exists	Held Meet	Total	Female			per Student	per School	Sch. Income	Community	Gvt. For building	Abroad	IOs/NGOs
Angkor Reach	9	9	6	1	0	0	12,141	6,197,400	0	0	0	1	0
Banteay Chakrei	11	10	5	1	0	0	7,632	2,885,490	0	0	1	0	0
Boeng Daol	3	3	5	0	0	0	7,900	4,840,300	0	1	0	0	0
Chey Kampok	8	8	5	1	0	0	8,829	2,260,350	0	0	1	0	0
Kampong Soeng	8	7	7	1	0	0	6,737	2,354,257	0	1	0	0	0
Krang Svay	6	6	8	1	0	0	8,289	3,047,500	1	3	0	1	0
Lvea	6	6	11	1	0	0	13,293	8,035,750	0	2	0	0	0
Preah Sdach	6	6	6	1	0	0	8,713	4,120,000	0	0	0	0	0
Reathor	5	5	8	0	0	0	10,992	3,724,500	0	1	0	0	1
Rumchek	8	7	7	1	0	0	7,760	2,555,129	0	2	0	0	0
Sena Reach Otdam	8	8	6	1	0	0	8,813	3,156,800	0	0	0	0	0

12.9 Percentage Student Flow Rates and Graduation by level 2006/2007, by Commune

Commune	Primary Level (Grades 1-6)			Lower Secondary Level (Grades 7-9)			Upper Secondary Level (Grades 10-12)			Successful Candidates		
	Promotion	Repetition	Dropout	Promotion	Repetition	Dropout	Promotion	Repetition	Dropout	Grade 6	Grade 9	Grade 12
Angkor Reach	71.8	20.2	8.0	74.3	0.1	25.6	78.4	3.7	17.8	233	257	83
Banteay Chakrei	70.4	19.2	10.4	65.5	0.0	34.5	0.0	0.0	0.0	270	38	0
Boeng Daol	67.7	26.4	5.9	0.0	0.0	0.0	0.0	0.0	0.0	145	0	0
Chey Kampok	68.0	22.1	9.9	76.9	0.0	23.1	0.0	0.0	0.0	125	0	0
Kampong Soeng	78.3	9.8	11.9	59.3	9.0	31.7	0.0	0.0	0.0	243	36	0
Krang Svay	71.6	11.1	17.3	73.8	1.5	24.7	0.0	0.0	0.0	163	50	0
Lvea	77.2	14.9	7.9	73.9	1.1	25.1	74.8	7.0	18.2	143	248	59
Preah Sdach	61.6	15.4	23.0	63.7	0.0	36.3	0.0	0.0	0.0	204	21	0
Reathor	66.1	20.3	13.6	77.6	1.2	21.2	0.0	0.0	0.0	123	53	0
Rumchek	65.5	10.0	24.5	0.0	0.0	0.0	0.0	0.0	0.0	214	0	0
Sena Reach Otdam	71.8	12.2	16.0	0.0	0.0	0.0	0.0	0.0	0.0	155	0	0

13 Staff and Resources at the District

This chapter presents data from the District Information System, collected around the middle of 2009 unless otherwise specified.

13.1 District Councilors elected in 2009

Name	Sex	Year of Birth	Function	Phone
ភុន យន	M	06-18-34	Chairperson of The Council	
ប៊ុច សុង	M	01-01-66	Councillor	
ស៊ុន សាវី	M	03-04-45	Councillor	
គា ឡាត	F	10-01-48	Councillor	
ថោង ឆាន	M	17-04-48	Councillor	
នុត ម៉ុង	M	14-01-49	Councillor	
ជា វុទ្ធី	M	30-12-48	Councillor	
ញាណ សាងម	M	10-10-51	Councillor	
មាស ម៉ុង	M	15-02-50	Councillor	
នុត ភាង	M	03-04-44	Councillor	
សេក សៀន	F	01-02-46	Councillor	
ងួន ស្នង	M	10-10-48	Councillor	
ឱក សារ៉េន	M	29-01-53	Councillor	
ឈេន សារ៉េន	M	05-07-53	Councillor	
យន់ តាន	M	25-03-59	Councillor	
វុត លីយុន	M	25-04-60	Councillor	
ម៉ៅ សារី	F	1950	Councillor	
ជឹម គង់ជីវី	M	01-11-53	Councillor	
អ៊ឹម សុបិន	M	12-10-56	Councillor	

13.2 Committees of the Council

Please note at the time of producing the district data books the composition of the committees was not known for all district councils and therefore data were not available for 13.2.1, 13.2.2, 13.2.3.

13.2.1 Technical Facilitation Committee

13.2.2 Women's and Children's Affairs Committee

13.2.3 Procurement Committee

13.3 Board of Governors

Name	Sex	DoB	Function	Salary Level	Body	Phone
ជា ស្រីយ	M	08-02-51	District Governor	ក.៣.៦	High Ranking Civil Servant	016-222 636
យោគ ឌី	M	15-04-54	District Deputy Governor	ខ.១.២	Medium Civil Servant	016-733 478
អ៊ុក សុផល	M	01-01-56	District Deputy Governor	ខ.១.៣	Medium Civil Servant	012-624 568
ឈឹម ចន្ទល	F		District Deputy Governor		Medium Civil Servant	016-347 935
មុត សុផល	M	02-07-57	District Deputy Governor	ខ.៣.១២	Medium Civil Servant	016-617 391

13.4 Offices under Sala Krong, Sala Srok and Sala Khan

Office Name	Chief		Deputy Chief		No. of Staff				Office Area (m2)	No of vehicle (public or program)	
					State		Contract			vehicle	moto
	M	F	M	F	M	F	M	F			
District/ Khan Cabinet	1	0	1	0	0	0	0	0	16,864	0	0
Adminnistration Office	1	0	1	0	16	0	0	0	0	0	0
Economy Office	1	0	1	0	4	0	0	0	0	0	0
Social Affair Office	1	0	1	0	4	0	0	0	0	0	0

13.5 Municipality/District/Khan line offices

Office Name	Chief		Deputy Chief		No. of Staff				Office Area (m2)	No of vehicle (public or program)	
					State		Contract			vehicle	moto
	M	F	M	F	M	F	M	F			
District/ Khan Police Headquarter	1	0	4	0	114	0	0	0	2160	0	2
District/ Khan Military Police Headquarter	1	0	3	0	6	0	0	0	700	0	0
Rural Development Office	1	0	1	0	2	0	0	0	0	0	0
Women Affairs Office	1	0	0	0	0	0	0	0	0	0	0
Environment Office	1	0	0	0	2	0	0	0	0	0	0
Education Office	1	0	2	0	709	0	0	0	1900	0	4
District/ Khan Operational Office	1	0	1	0	58	0	0	0	1760	0	0
Agricuture Office	1	0	0	0	9	0	0	0	20188	0	0

Office Name	Chief		Deputy Chief		No. of Staff				Office Area (m2)	No of vehicle (public or program)	
					State		Contract			vehicle	moto
	M	F	M	F	M	F	M	F			
Social Affairs Office	1	0	0	0	4	0	0	0	700	0	0
Culture Office	1	0	0	0	3	0	0	0	480	0	0
Cult and Religion Office	1	0	1	0	1	0	0	0	0	0	0
Finance Office	1	0	0	0	0	0	0	0	0	0	0
Information Office	1	0	0	0	2	0	0	0	0	0	0
Public Work Office	1	0	0	0	3	0	0	0	0	0	0
Post Office	1	0	0	0	1	0	0	0	0	0	0
Lan Management Office	1	0	0	0	4	0	0	0	700	0	0

13.6 Properties and Equipment of District Administration

13.6.1 Buildings

Description	Unit	Number	Remark
Office building type			
- Concrete	building	1	
- Wood	building	0	
- Mixed	building	0	
Total floor space	m2		
- Concrete	m2	168.64	
- Wood	m2	0	
- Mixed	m2	0	
Building condition			
- Concrete	%	95	
- Wood	%	0	
- Mixed	%	0	
Office reserved land area	m2	0	
Total office land area	m2	18,745	

13.6.2 Means of Transport available at the District Administration

Description	Unit	Number	Remark
Vehicle (type, size and condition)	Vehicle	0	
Motorcycle (type, size and condition)	Motor	0	

13.6.3 Equipment in District Offices

Description	Unit	Number	Remark
Generator	per set	0	
Photocopy machine at the office	per set	0	
Private photocopy machine at the district town	place	0	
Telephone network (mobile line service)	network	3	012 011 016
Telephone network (land line service)	network	0	
Fax (include Fax number)	per set	0	
Computer	per set	0	
Printer	per set	0	
Scanner	Per set	0	

Description	Unit	Number	Remark
Number of computers those can access Internet and email services in the municipality/ district/khan office (including the technical line offices (please provide the email address))	set	0	
Typewriters (including the technical line offices)	per set	1	
Staff of Municipality/district/khan office can use computer	person	2	

13.6.4 Equipment and facilities at the District Town

Description	Unit	Number	Remark
Availability of electricity at noon	Nr Hours	0	
Private internet and email services in the municipality/ district/khan town.	place	0	

13.7 Registered Revenue of the District Administration in 2008³

Sources of Revenue	Revenue Collecting Agency	Estimated annual revenue (In Riels)
Shopping Store	Provincial Taxation Branch	3,000,000
Patent Fee	Provincial Taxation Branch	1,500,000
Slaughter Hosue	Provincial Taxation Branch	1,000,000
Transportation Tax	Provincial Taxation Branch	26,000,000

13.8 Services in the District

13.8.1 Public Sector Services

Type of Infrastructure/services	Unit	Number	
		Public	Private
Schools			
Pre-school	room	15	0
Primary School	room	491	0
Secondary school	room	62	0
High School	room	87	0
University	room		
Health			
Health post	place		
Health center	place		
Referral Hospital	bed		

³ Please note that the data in this table are at best estimates. If the table appears blank it does not mean there is no revenue, just that the data have not been recorded/entered.

13.9 Civil Society Organizations active in the District

13.9.1 NGOs, Associations, Programs and Projects

Name	Abbr.	Sector Activities	No. of Target Communes	No. of Target Villages	Office in District
PADED	None	មិនមាន	0	0	Yes
DANIDA	None	មិនមាន	0	0	Yes
HIV	None	មិនមាន	0	0	Yes
ACLIDA	None	មិនមាន	0	0	Yes
NA	None	មិនមាន	0	0	Yes
CDAC	None	មិនមាន	0	0	Yes
ADHOC	None	មិនមាន	0	0	Yes
NA	None	មិនមាន	0	0	Yes
FAD	None	មិនមាន	0	0	Yes
NA	None	មិនមាន	0	0	Yes
RHAC	None	មិនមាន	0	0	Yes
CMAC	None	មិនមាន	0	0	Yes
Devilopment Woman Association	None	មិនមាន	0	0	Yes
UNICEF	None	មិនមាន	0	0	Yes

13.9.2 Political Parties active in the Municipality, District and Khan

Name	Abbr.	Office in District
Cambodian People Party	CPP	Yes
FUNCINPEC Party	FUNCINPEC	Yes
SAM RAINSY Party	Sam Rainsy Party	Yes

13.10 Private Sector Organizations

13.10.1 Registered Companies in 2008, by District

On private sector at commune and/or district level	PVG	Baphnom	Kam Chaymear	Kampong Trabek	Kanh Chreach	Mesang	Peam Chor
Business and Companies							
Number of registered agricultural enterprises (except family farms)	1	0	0	0	0	1	0
Number of registered shops, restaurants, transporters and other services	483	20	36	n/a	37	n/a	15
Number of manufacturing companies	5	0	0	0	0	0	0
Number of registered forestry enterprises	2	1	0	1	0	0	0
Number of registered mining companies	-	0	0	0	0	0	0
Number of financial institutions	37	4	2	3	0	3	1
Number of other commercial institutions	4	0	0	0	0	0	0
Estimated number of informal enterprises (not registered)	16	n/a	n/a	n/a	n/a	n/a	n/a
Employment							
Number of people employed in 2008 by companies or any other enterprises	26,388	n/a	4,149	n/a	2,894	n/a	1,639
Investment							
Amount invested in 2008 by private sector (\$)	25,519	22,519	n/a	n/a	n/a	n/a	n/a
Market							
Number of markets operating at least weekly	45	3	3	2	4	1	2

Continue...

On private sector at commune and/or district level	Peam Ro	Pear Rang	Prah Sdach	Svay Antor	Kampong Leav	Sithor Kandal	Prey Veng
Business and Companies							
Number of registered agricultural enterprises (except family farms)	0	0	0	0	0	0	0
Number of registered shops, restaurants, transporters and other services	25	208	n/a	61	n/a	80	1
Number of manufacturing companies	5	0	0	0	0	0	n/a
Number of registered forestry enterprises	0	0	0	0	0	0	n/a
Number of registered mining companies	0	0	0	0	0	0	n/a
Number of financial institutions	5	0	4	6	0	3	6
Number of other commercial institutions	1	0	0	1	0	0	2
Estimated number of informal enterprises (not registered)	n/a	n/a	n/a	16	n/a	n/a	n/a
Employment							

On private sector at commune and/or district level	Peam Ro	Pear Rang	Prah Sdach	Svay Antor	Kampong Leav	Sithor Kandal	Prey Veng
Number of people employed in 2008 by companies or any other enterprises	3,107	7,348	n/a	2,334	1,054	3,863	n/a
Investment							
Amount invested in 2008 by private sector (\$)	n/a	n/a	n/a	n/a	n/a	n/a	n/a
Market							
Number of markets operating at least weekly	2	19	n/a	3	2	3	1

Note: These data are not comprehensive as different companies and business are registered with different departments and not all departments were able or willing to provide detailed information. The number of informal enterprises reflects a rough estimate, made at provincial level and could not be verified.

Source: Unofficially collected at Provincial Level

13.10.2 Farmers in 2008, by District

Credit	PVG	Baphnom	Kam Chaymear	Kampong Trabek	Kanh Chreach	Mesang	Peam Chor
Volume of credit provided to farmers in 2008 (\$)	36,362,005	2,197,399	2,540,437	5,658,120	2,990,941	1,856,825	2,332,913
Number of farmers receiving credit in 2008	79,485	9,042	2,898	11,817	13,385	6,843	6,711
volume of credit provided to companies in 2008 (\$)	-	n/a	n/a	n/a	n/a	n/a	n/a

Continue...

Credit	Peam Ro	Pear Rang	Prah Sdach	Svay Antor	Kampong Leav	Sithor Kandal	Prey Veng
Volume of credit provided to farmers in 2008 (\$)	3,488,471	3,387,519	3,285,808	2,759,765	3,780,549	2,083,258	0
Number of farmers receiving credit in 2008	1,867	2,787	10,193	4,382	7,486	2,074	0
volume of credit provided to companies in 2008 (\$)	n/a	n/a	n/a	n/a	n/a	n/a	n/a

Note: Please note that these data are not necessarily complete or correct. The data are derived from government agencies at provincial and district level which used different recording systems, did not always have complete data or were, sometimes, less than willing to share their data.

Source: Unofficially collected at Provincial Level

SECTION E: POVERTY DATA

14 Data on Poverty

14.1 Predicted Poverty Rates for 2009, by commune

The **Predicted Family Poverty Rate** is based on a statistical model (robust multilevel mixed effect regression) at village level developed by the NCDD M&E Unit and uses CDB data for making an estimate of the predicted poverty rate (this is: *the portion of total families in the district or commune who are expected to be poor*) for the following year using current year data.

The basis for this predicted poverty rate also uses IDPoor (a project of the Ministry of Planning with technical assistance provided by GTZ) data

Commune	2004	2009
Angkor Reach	36.20%	30.20%
Banteay Chakrei	37.50%	30.20%
Boeng Daol	38.80%	34.70%
Chey Kampok	34.50%	26.80%
Kampong Soeng	33.50%	28.20%
Krang Svay	34.50%	30.20%
Lvea	32.80%	26.10%
Preah Sdach	38.90%	31.80%
Reathor	36.30%	33.10%
Rumchek	35.70%	28.50%
Sena Reach Otdam	39.20%	34.90%

14.2 Poverty data from survey

14.2.1 Identification of Poor Households Program (IDPoor)

The Ministry of Planning IDPoor Program has developed standardized Procedures for Identification of Poor Households in rural areas. These Procedures are implemented using a participatory and consultative process by sub-national government structures and community representatives.

The IDPoor Program is managed by the Ministry of Planning (MOP), in cooperation with the Ministry of Interior's Department of Local Administration (DOLA). The program is supported by the Federal Republic of Germany, with technical assistance provided by German Technical Cooperation (GTZ). In 2009, AusAID also provided funding support to the Program.

Objective

The IDPoor Program aims to implement the Procedures for Identification of Poor Households in rural areas as widely as possible, in order to provide data on the level of poverty of areas and households that can be used by a large range of institutions and organizations for targeting services and development assistance to poor areas and poor households.

Coverage: During 2007, 2008 and 2009 the IDPoor Procedures have been implemented in 18 provinces (with partial or complete coverage), covering a total of around 7000 rural villages. The MOP and a number of NGO partners who are Health Equity Fund Operators have collaborated in collecting this data from different areas.

Categorization: Identified poor households are classified under two poverty categories: Poor Level 1 (very poor), and Poor Level 2 (poor). Households are classified based on data collected using a standard questionnaire, together with consideration by villagers of these households' special circumstances.

Further information: Please go to the IDPoor Program webpage at

www.mop.gov.kh/Projects/IDPoor/tabid/154/Default.aspx

This District has not yet been covered by IDPoor